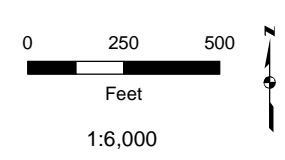


This information is for environmental review purposes only.

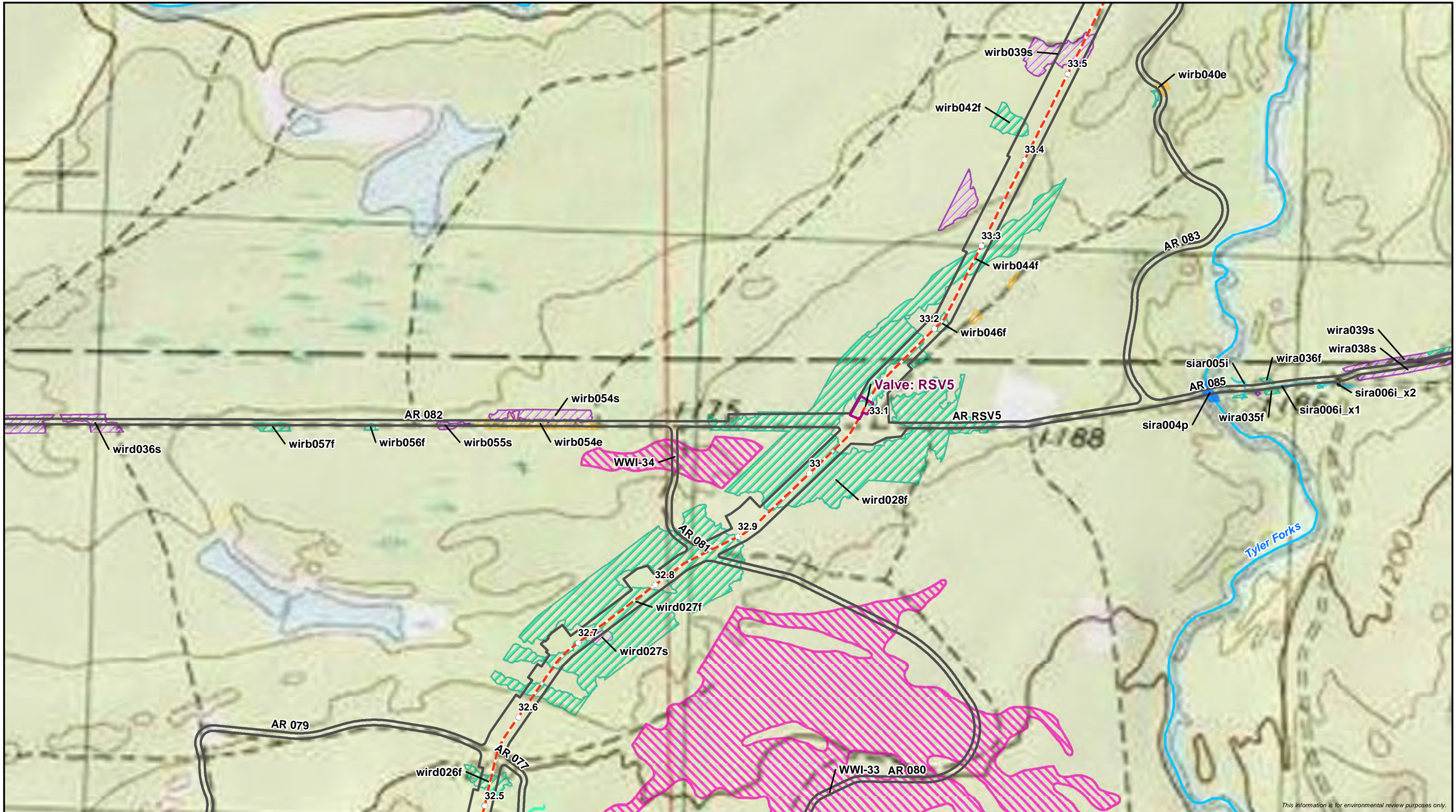


- Milepost
- - - Proposed Centerline
- ▭ Proposed Workspace
- ▭ 20% and Greater Slope Areas
- Wisconsin DNR 24K Hydro
- ▭ Perennial Stream/River
- - - Intermittent Stream
- ▭ WI DNR Waterbody
- ▭ Delineated Waterbody
- ▭ Perennial Waterbody
- ▭ Intermittent Waterbody
- ▭ Ephemeral Waterbody
- ▭ WWI Wetland
- ▭ Delineated Wetland
- ▭ PFO Wetland
- ▭ PSS Wetland
- ▭ PEM Wetland

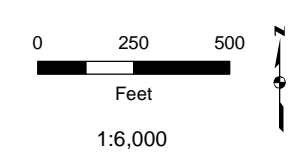


Data Request 1.d
Slopes Greater than 20%
Line 5 Wisconsin Segment Relocation Project
 Enbridge Energy, L.P.
 Iron County, Wisconsin





This information is for environmental review purposes only.



○ Milepost	Wisconsin DNR 24K Hydro	Intermittent Waterbody	PEM Wetland
- - - Proposed Centerline	Perennial Stream/River	Ephemeral Waterbody	
▭ Proposed Workspace	Intermittent Stream	WWI Wetland	
▭ 20% and Greater Slope Areas	WI DNR Waterbody	Delineated Wetland	
▭ Permanent Valve/Road	Delineated Waterbody	PFO Wetland	
	Perennial Waterbody	PSS Wetland	

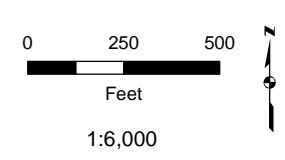


Data Request 1.d
Slopes Greater than 20%
Line 5 Wisconsin Segment Relocation Project
 Enbridge Energy, L.P.
 Iron County, Wisconsin





This information is for environmental review purposes only.

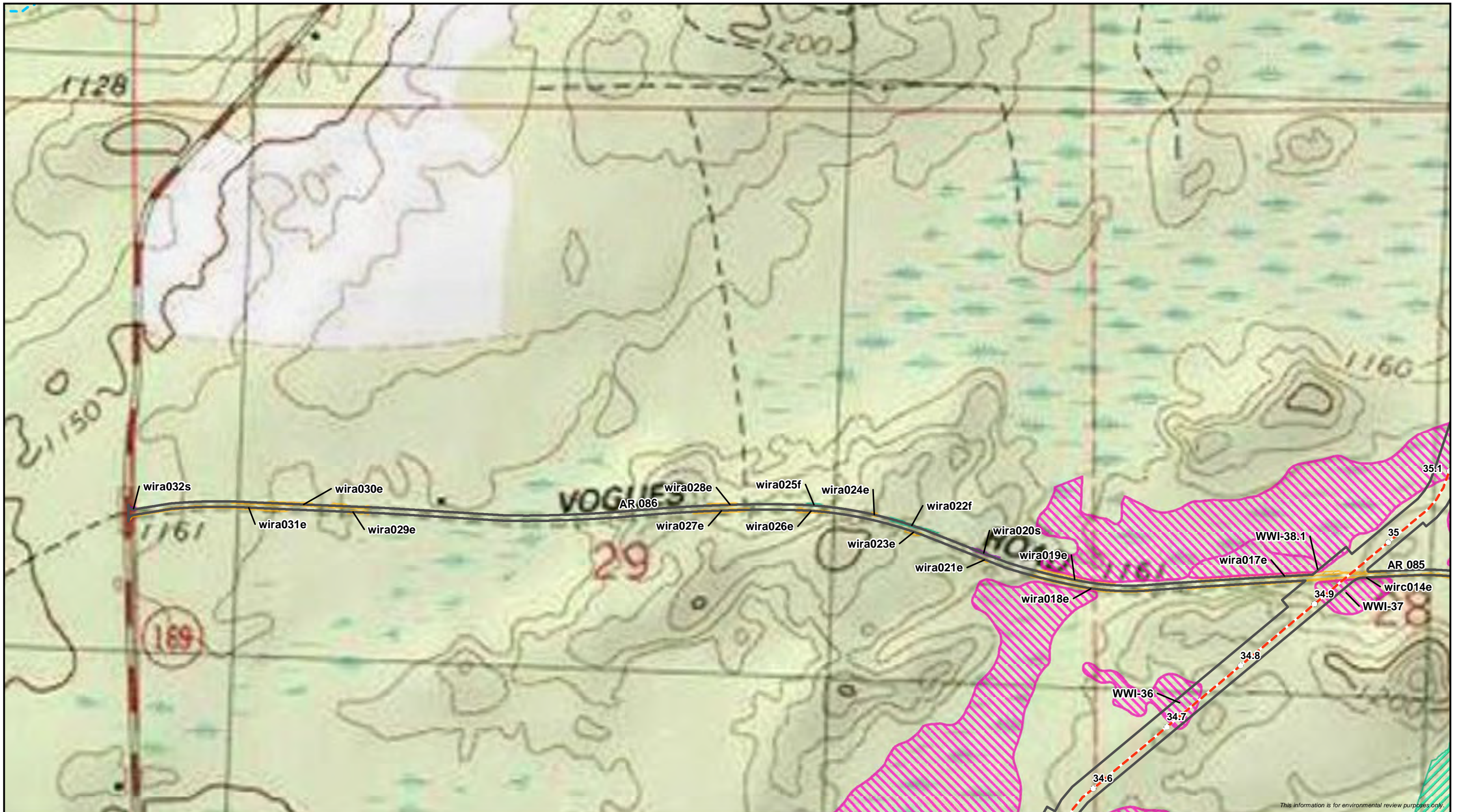


○ Milepost	— Intermittent Stream	■ WWI Wetland
— Proposed Centerline	■ WI DNR Waterbody	■ Delineated Wetland
— Proposed Workspace	■ Delineated Waterbody	■ PFO Wetland
■ 20% and Greater Slope Areas	■ Perennial Waterbody	■ PSS Wetland
■ Wisconsin DNR 24K Hydro	■ Intermittent Waterbody	■ PEM Wetland
— Perennial Stream/River	■ Ephemeral Waterbody	

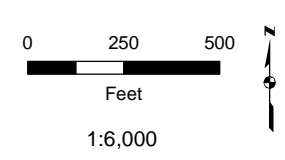


Data Request 1.d
Slopes Greater than 20%
Line 5 Wisconsin Segment Relocation Project
 Enbridge Energy, L.P.
 Iron County, Wisconsin





This information is for environmental review purposes only.

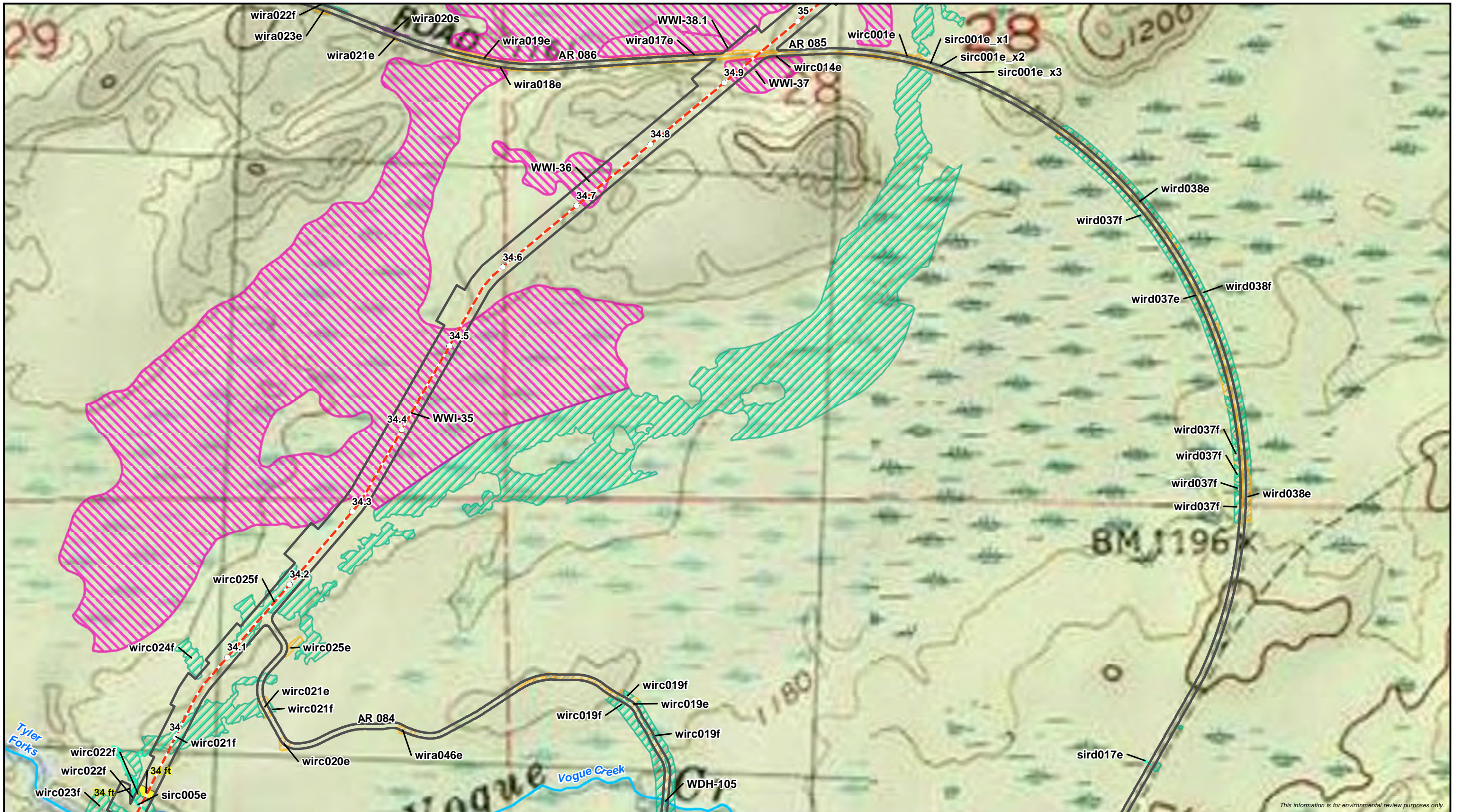


○ Milepost	— Intermittent Stream	▨ WWI Wetland
— Proposed Centerline	▨ WI DNR Waterbody	▨ Delineated Wetland
▭ Proposed Workspace	Delineated Waterbody	▨ PFO Wetland
▨ 20% and Greater Slope Areas	▨ Perennial Waterbody	▨ PSS Wetland
Wisconsin DNR 24K Hydro	▨ Intermittent Waterbody	▨ PEM Wetland
▨ Perennial Stream/River	▨ Ephemeral Waterbody	

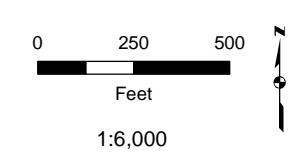


Data Request 1.d
Slopes Greater than 20%
Line 5 Wisconsin Segment Relocation Project
 Enbridge Energy, L.P.
 Iron County, Wisconsin





This information is for environmental review purposes only.



○ Milepost	— Intermittent Stream	■ WWI Wetland
— Proposed Centerline	■ WI DNR Waterbody	■ Delineated Wetland
— Proposed Workspace	■ Delineated Waterbody	■ PFO Wetland
■ 20% and Greater Slope Areas	■ Perennial Waterbody	■ PSS Wetland
■ Wisconsin DNR 24K Hydro	■ Intermittent Waterbody	■ PEM Wetland
■ Perennial Stream/River	■ Ephemeral Waterbody	

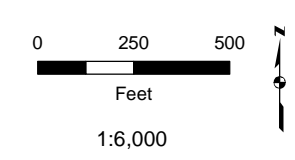


Data Request 1.d
Slopes Greater than 20%
Line 5 Wisconsin Segment Relocation Project
 Enbridge Energy, L.P.
 Iron County, Wisconsin





This information is for environmental review purposes only.

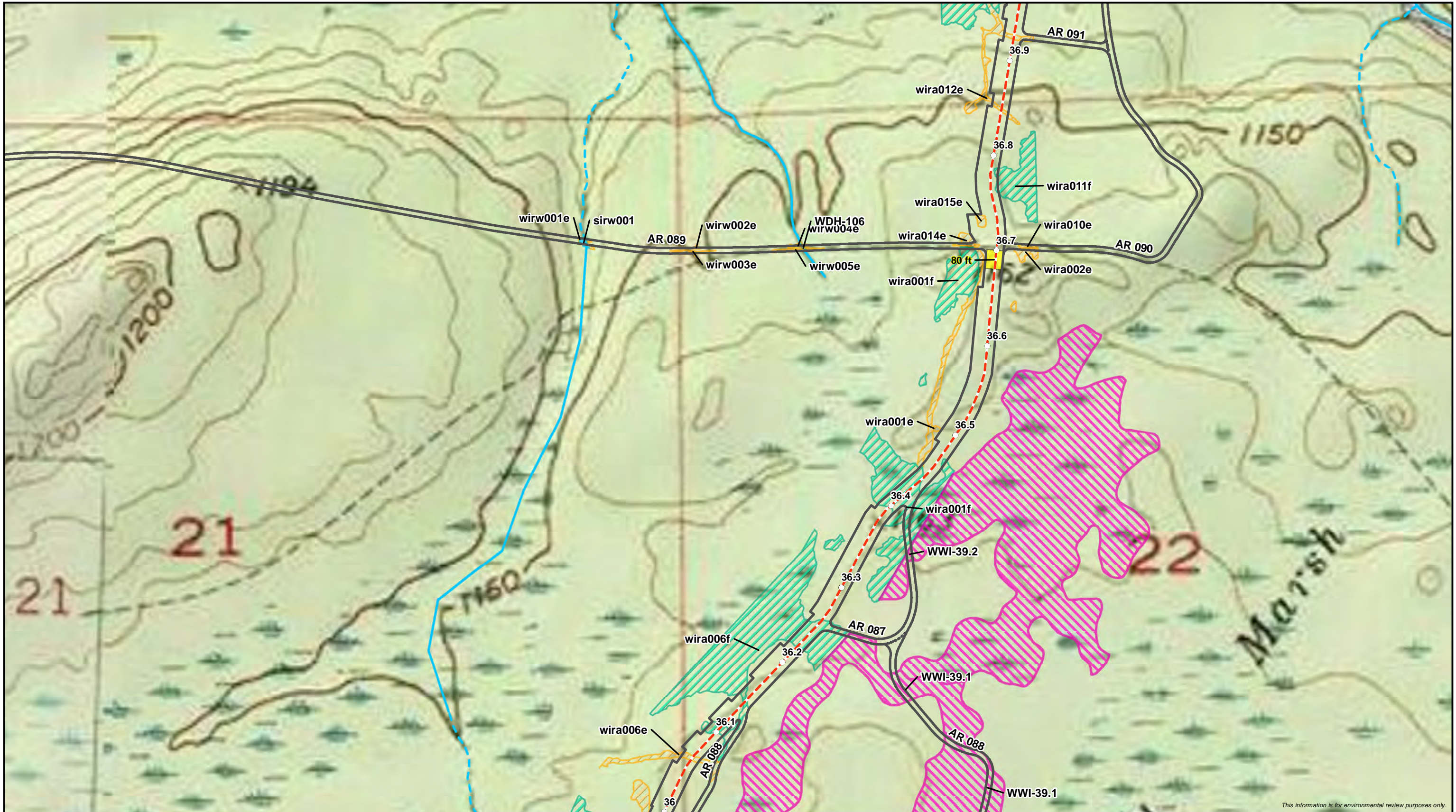


- Milepost
- - - Proposed Centerline
- ▭ Proposed Workspace
- ▭ 20% and Greater Slope Areas
- Wisconsin DNR 24K Hydro
- ▭ Perennial Stream/River
- ▭ Intermittent Stream
- ▭ WI DNR Waterbody
- Delineated Waterbody**
- ▭ Perennial Waterbody
- ▭ Intermittent Waterbody
- ▭ Ephemeral Waterbody
- ▭ WWI Wetland
- Delineated Wetland**
- ▭ PFO Wetland
- ▭ PSS Wetland
- ▭ PEM Wetland

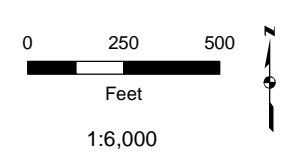


Data Request 1.d
Slopes Greater than 20%
Line 5 Wisconsin Segment Relocation Project
 Enbridge Energy, L.P.
 Iron County, Wisconsin





This information is for environmental review purposes only.



- Milepost
- Proposed Centerline
- ▭ Proposed Workspace
- ▭ 20% and Greater Slope Areas
- Wisconsin DNR 24K Hydro
- Perennial Stream/River
- Intermittent Stream
- ▭ WI DNR Waterbody
- Delineated Waterbody**
- ▭ Perennial Waterbody
- ▭ Intermittent Waterbody
- ▭ Ephemeral Waterbody
- ▭ WWI Wetland
- Delineated Wetland**
- ▭ PFO Wetland
- ▭ PSS Wetland
- ▭ PEM Wetland

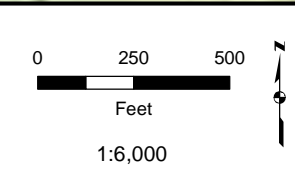


Data Request 1.d
Slopes Greater than 20%
Line 5 Wisconsin Segment Relocation Project
 Enbridge Energy, L.P.
 Iron County, Wisconsin





This information is for environmental review purposes only.

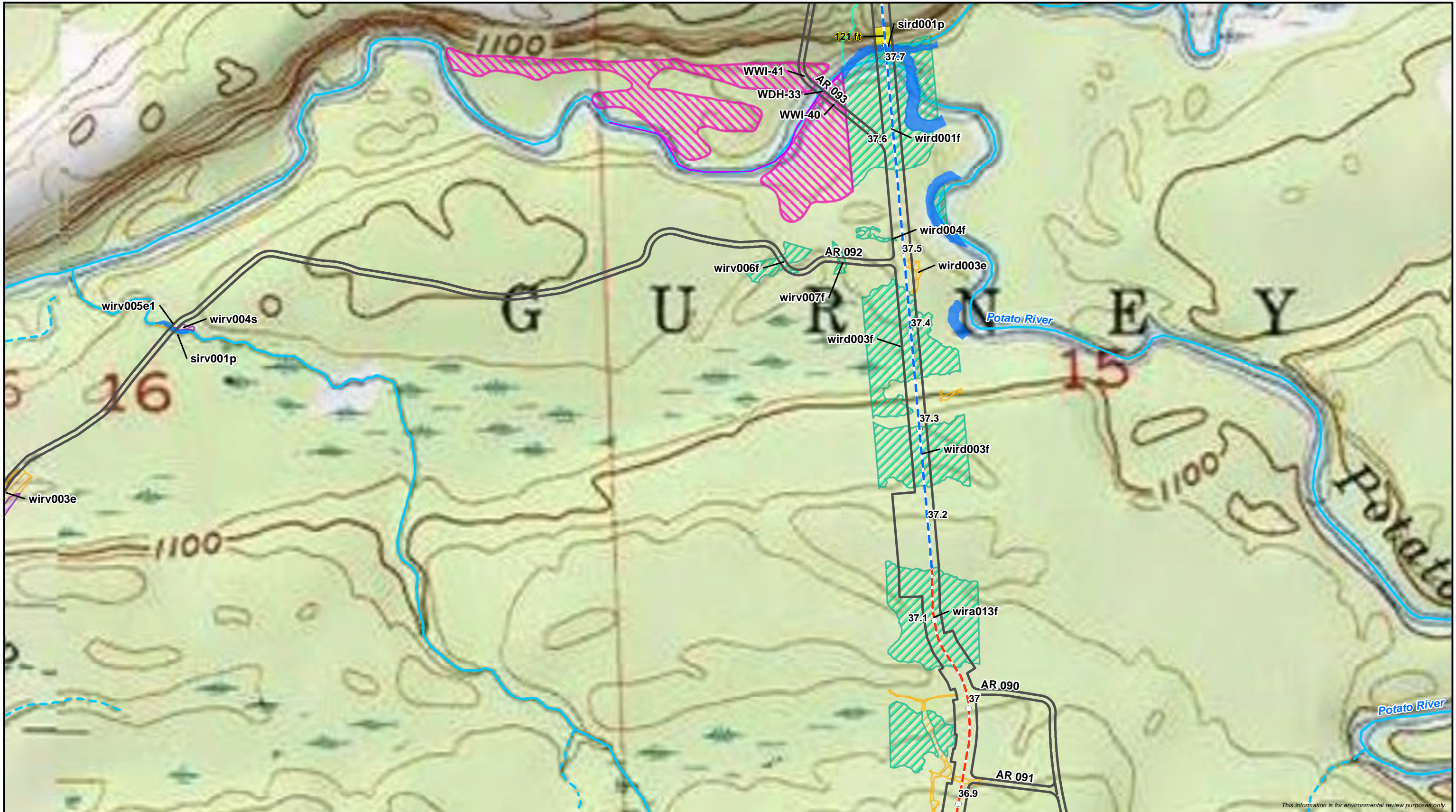


○ Milepost	— Intermittent Stream	■ WWI Wetland
— Proposed Centerline	■ WI DNR Waterbody	■ Delineated Wetland
— Proposed Workspace	■ Delineated Waterbody	■ PFO Wetland
■ 20% and Greater Slope Areas	■ Perennial Waterbody	■ PSS Wetland
Wisconsin DNR 24K Hydro	■ Intermittent Waterbody	■ PEM Wetland
— Perennial Stream/River	■ Ephemeral Waterbody	

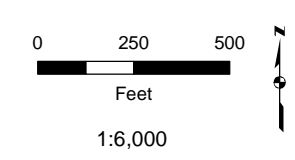


Data Request 1.d
Slopes Greater than 20%
Line 5 Wisconsin Segment Relocation Project
 Enbridge Energy, L.P.
 Iron County, Wisconsin





This information is for environmental review purposes only.



○ Milepost	Wisconsin DNR 24K Hydro	Intermittent Waterbody	PEM Wetland
- - - Proposed Centerline	Perennial Stream/River	Ephemeral Waterbody	
- - - Horizontal Directional Drill	Intermittent Stream	WWI Wetland	
▭ Proposed Workspace	WI DNR Waterbody	Delineated Wetland	
▭ 20% and Greater Slope Areas	Delineated Waterbody	PFO Wetland	
	Perennial Waterbody	PSS Wetland	



Data Request 1.d
Slopes Greater than 20%
Line 5 Wisconsin Segment Relocation Project
 Enbridge Energy, L.P.
 Iron County, Wisconsin

