



## **Line 5 Wisconsin Segment Relocation Project**

Wisconsin Department of Natural Resources

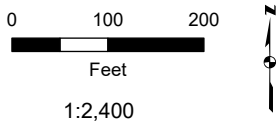
Docket # IP-NO-2020-2-N00471

**Enbridge Responses to DNR Information Request Dated March 10, 2023**

### **Attachment 9**

Proposed Water Quality Monitoring Location Maps





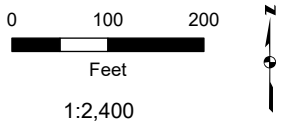
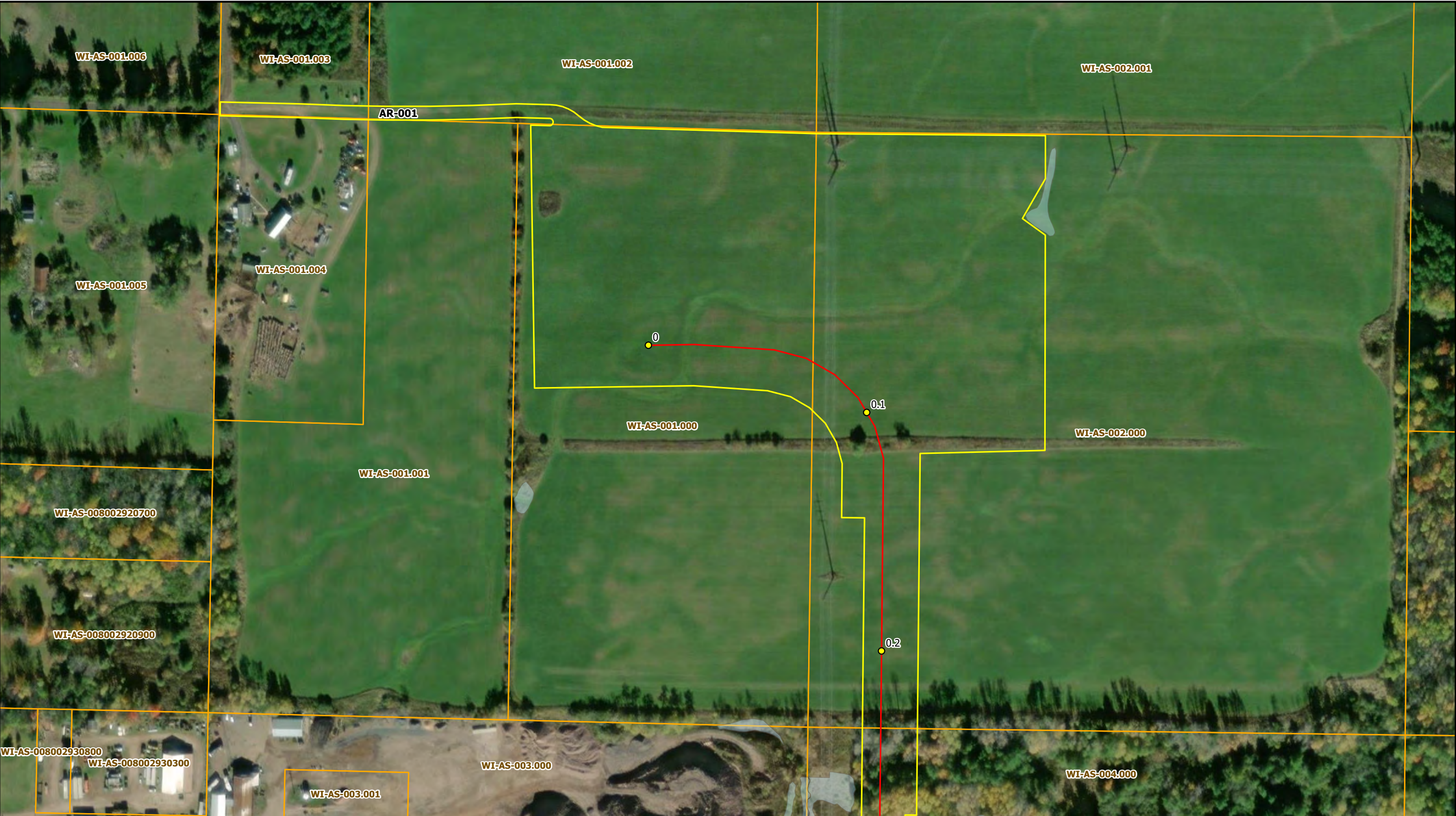
- |                                 |                         |
|---------------------------------|-------------------------|
| ● Milepost                      | □ Delineated Waterbody  |
| — Proposed Centerline           | □ Delineated Wetland    |
| ● Proposed Water Quality Sample | □ Limits of Disturbance |
| ● Downstream Location           | □ Tract Boundary        |
| ● Upstream Location             |                         |
| ● Crossing Location             |                         |



**Proposed Water Quality Sample Locations**  
**Line 5 Wisconsin Segment Relocation Project**  
**Enbridge Energy, LP**  
**Bayfield, Ashland, and Iron Counties, Wisconsin**







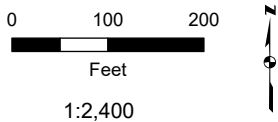
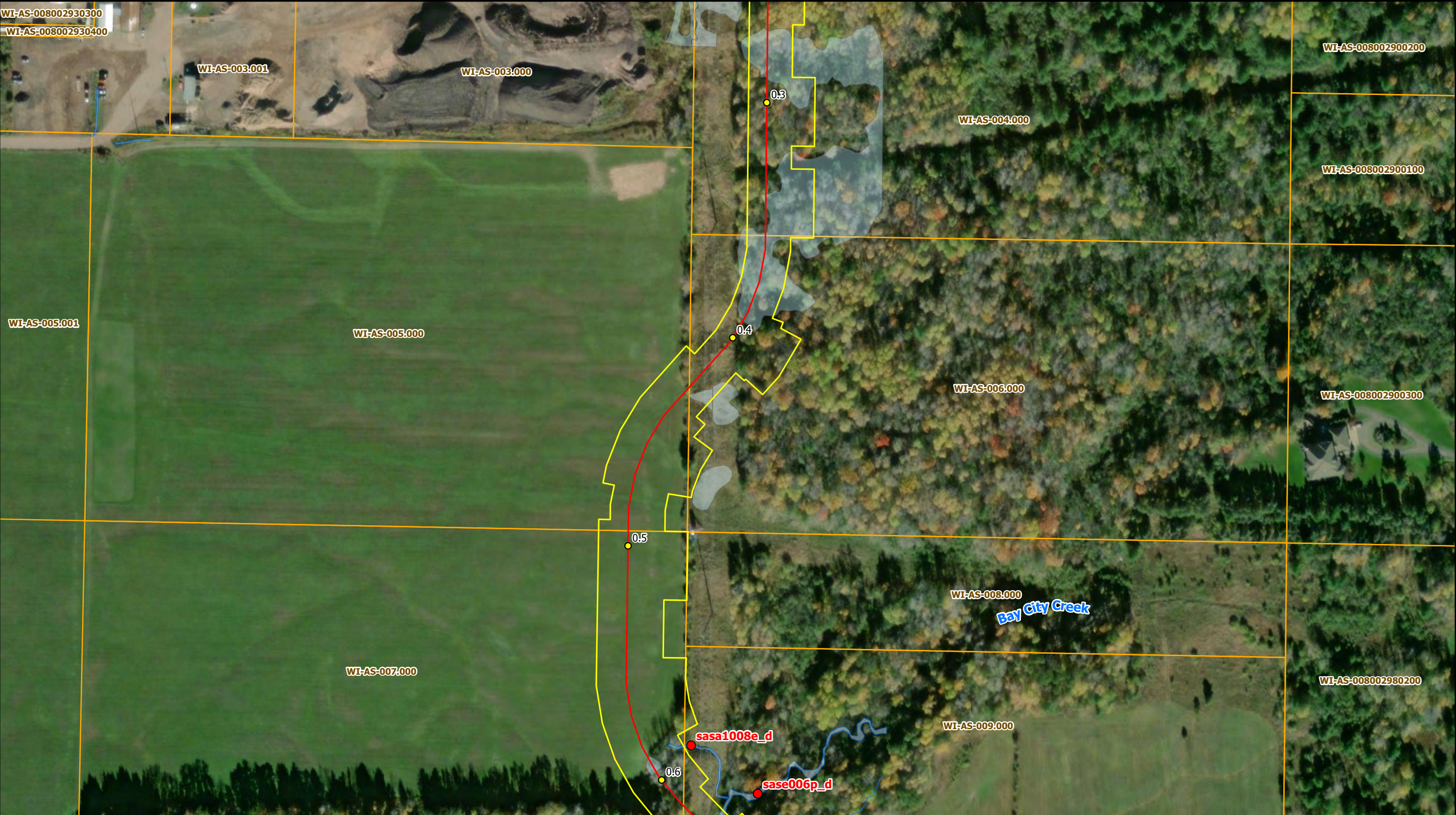
- Milepost
- Proposed Centerline
- Proposed Water Quality Sample
- Downstream Location
- Upstream Location
- Crossing Location
- Delineated Waterbody
- Delineated Wetland
- Limits of Disturbance
- Tract Boundary



**Proposed Water Quality Sample Locations**  
**Line 5 Wisconsin Segment Relocation Project**  
**Enbridge Energy, LP**  
**Bayfield, Ashland, and Iron Counties, Wisconsin**







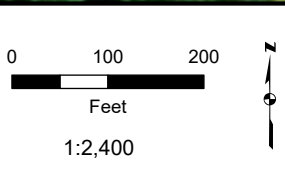
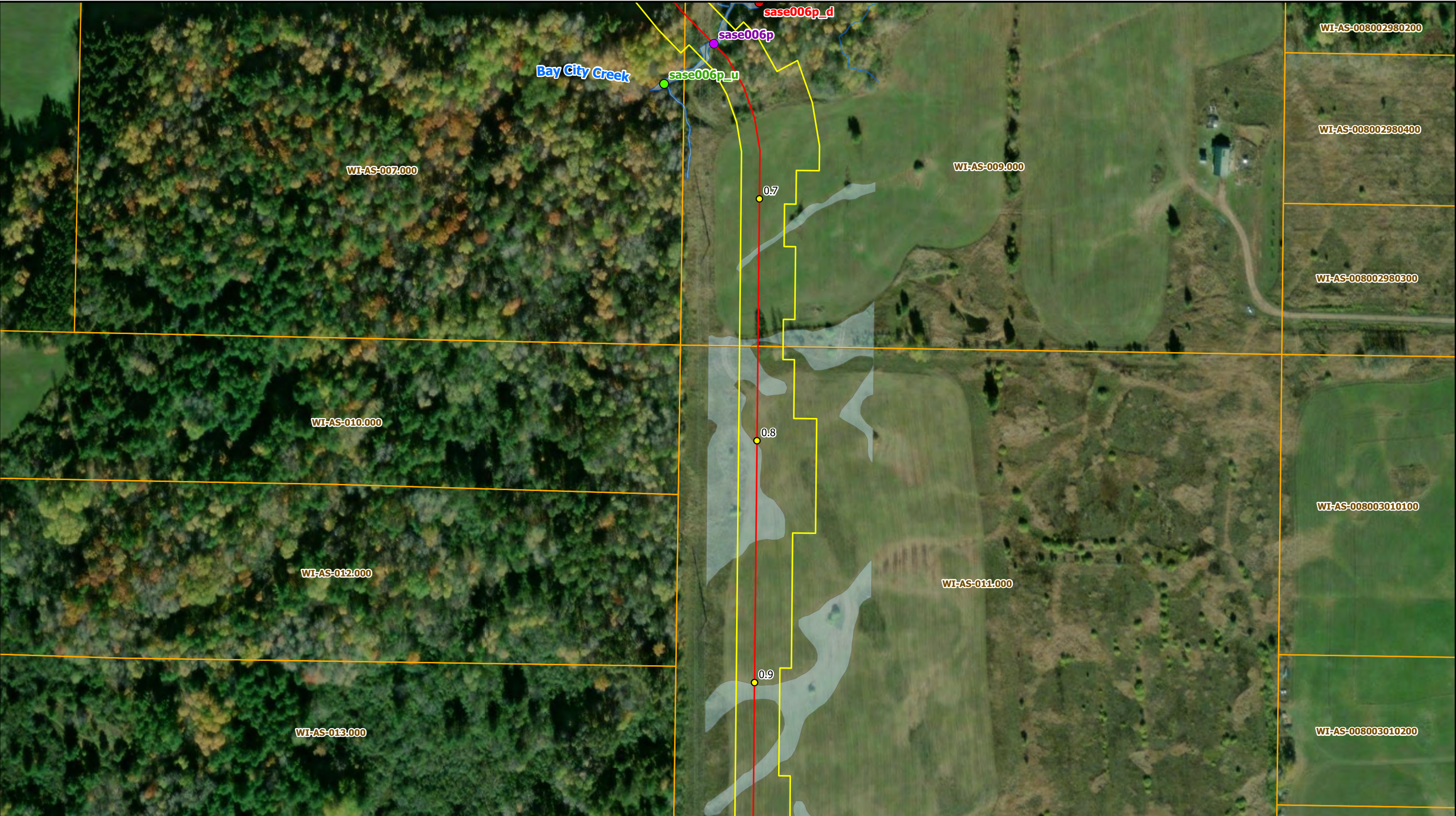
- Milepost
- Proposed Centerline
- Proposed Water Quality Sample
- Downstream Location
- Upstream Location
- Crossing Location
- Delineated Waterbody
- Delineated Wetland
- Limits of Disturbance
- Tract Boundary



**Proposed Water Quality Sample Locations**  
**Line 5 Wisconsin Segment Relocation Project**  
**Enbridge Energy, LP**  
**Bayfield, Ashland, and Iron Counties, Wisconsin**







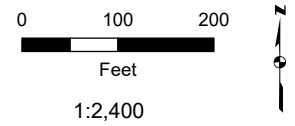
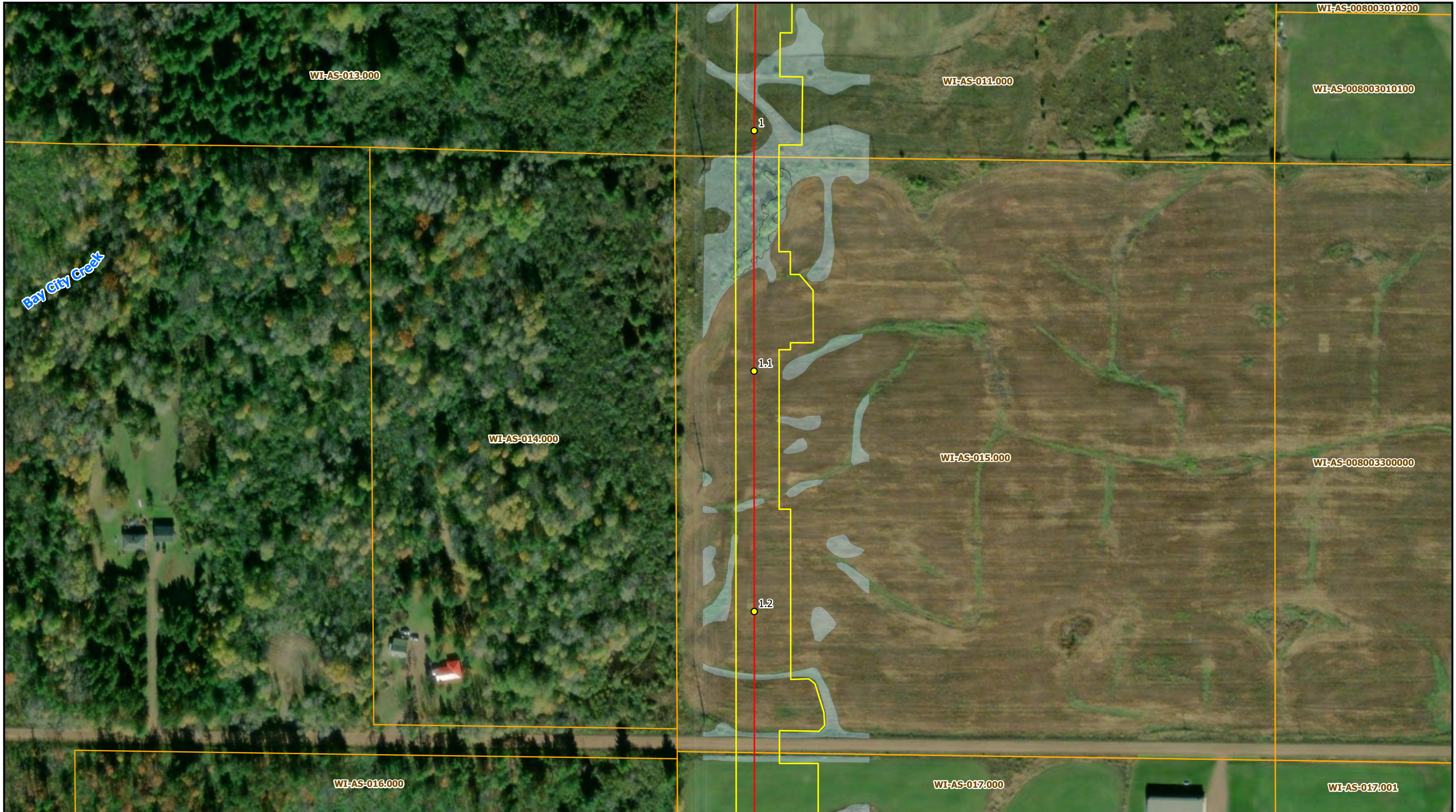
- Milepost
- Proposed Centerline
- Proposed Water Quality Sample
- Downstream Location
- Upstream Location
- Crossing Location
- Delineated Waterbody
- Delineated Wetland
- Limits of Disturbance
- Tract Boundary



**Proposed Water Quality Sample Locations**  
**Line 5 Wisconsin Segment Relocation Project**  
**Enbridge Energy, LP**  
**Bayfield, Ashland, and Iron Counties, Wisconsin**







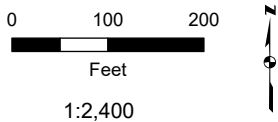
- Milepost
- Proposed Centerline
- Proposed Water Quality Sample
- Downstream Location
- Upstream Location
- Crossing Location
- ▭ Delineated Waterbody
- ▭ Delineated Wetland
- ▭ Limits of Disturbance
- ▭ Tract Boundary



**Proposed Water Quality Sample Locations**  
**Line 5 Wisconsin Segment Relocation Project**  
**Enbridge Energy, LP**  
**Bayfield, Ashland, and Iron Counties, Wisconsin**







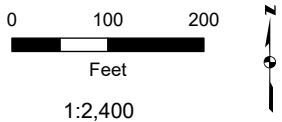
- |                                 |                         |
|---------------------------------|-------------------------|
| ● Milepost                      | ▬ Delineated Waterbody  |
| — Proposed Centerline           | ▬ Delineated Wetland    |
| ● Proposed Water Quality Sample | ▬ Limits of Disturbance |
| ● Downstream Location           | ▬ Tract Boundary        |
| ● Upstream Location             |                         |
| ● Crossing Location             |                         |



**Proposed Water Quality Sample Locations**  
**Line 5 Wisconsin Segment Relocation Project**  
**Enbridge Energy, LP**  
**Bayfield, Ashland, and Iron Counties, Wisconsin**







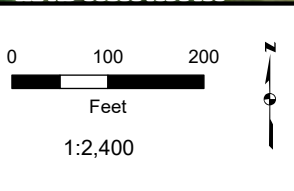
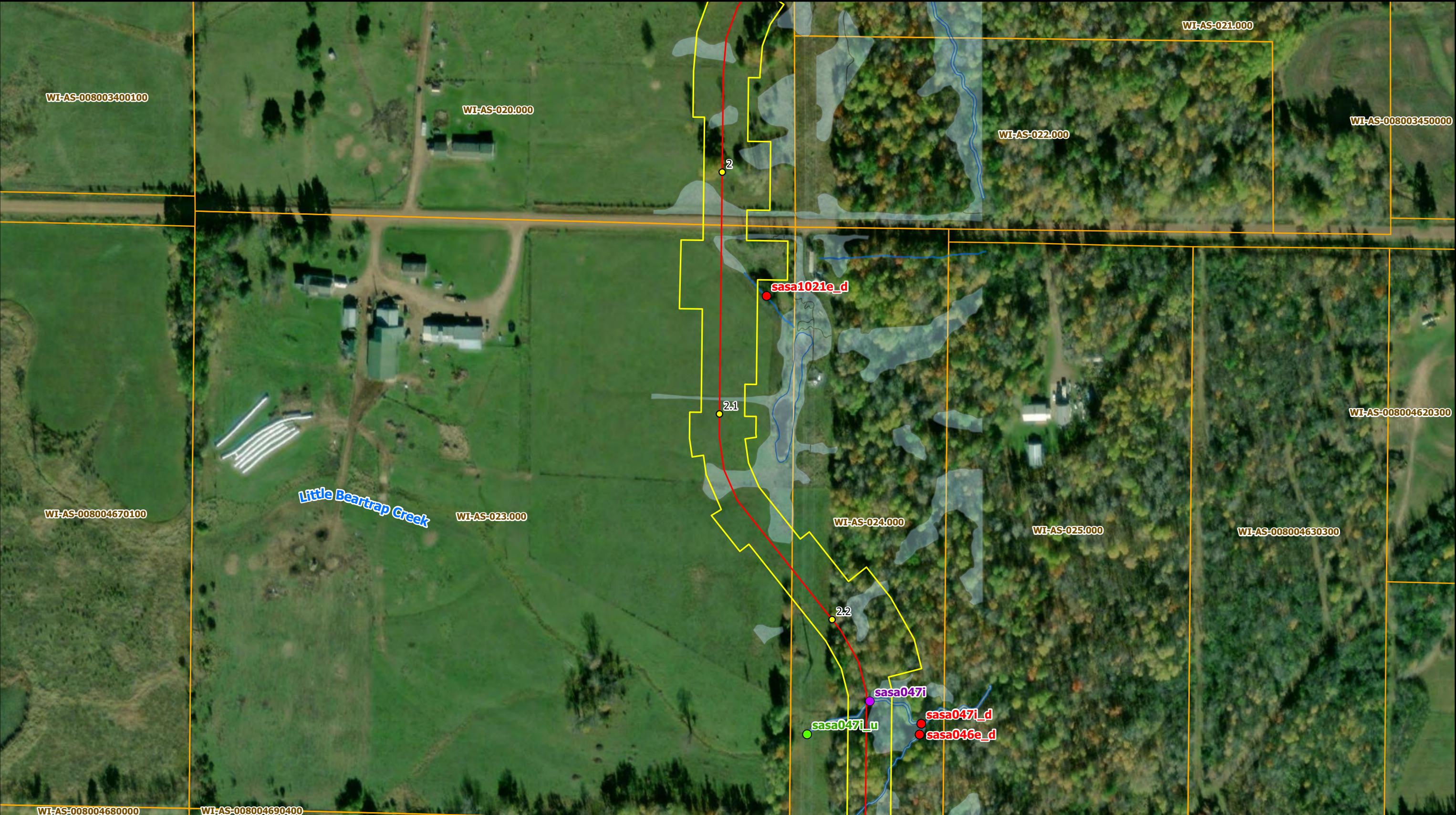
- |                                 |                         |
|---------------------------------|-------------------------|
| ● Milepost                      | ▬ Delineated Waterbody  |
| — Proposed Centerline           | ▬ Delineated Wetland    |
| ● Proposed Water Quality Sample | ▬ Limits of Disturbance |
| ● Downstream Location           | ▬ Tract Boundary        |
| ● Upstream Location             |                         |
| ● Crossing Location             |                         |



**Proposed Water Quality Sample Locations**  
**Line 5 Wisconsin Segment Relocation Project**  
**Enbridge Energy, LP**  
**Bayfield, Ashland, and Iron Counties, Wisconsin**







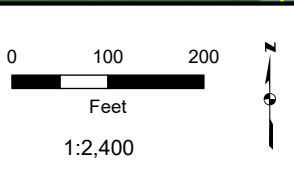
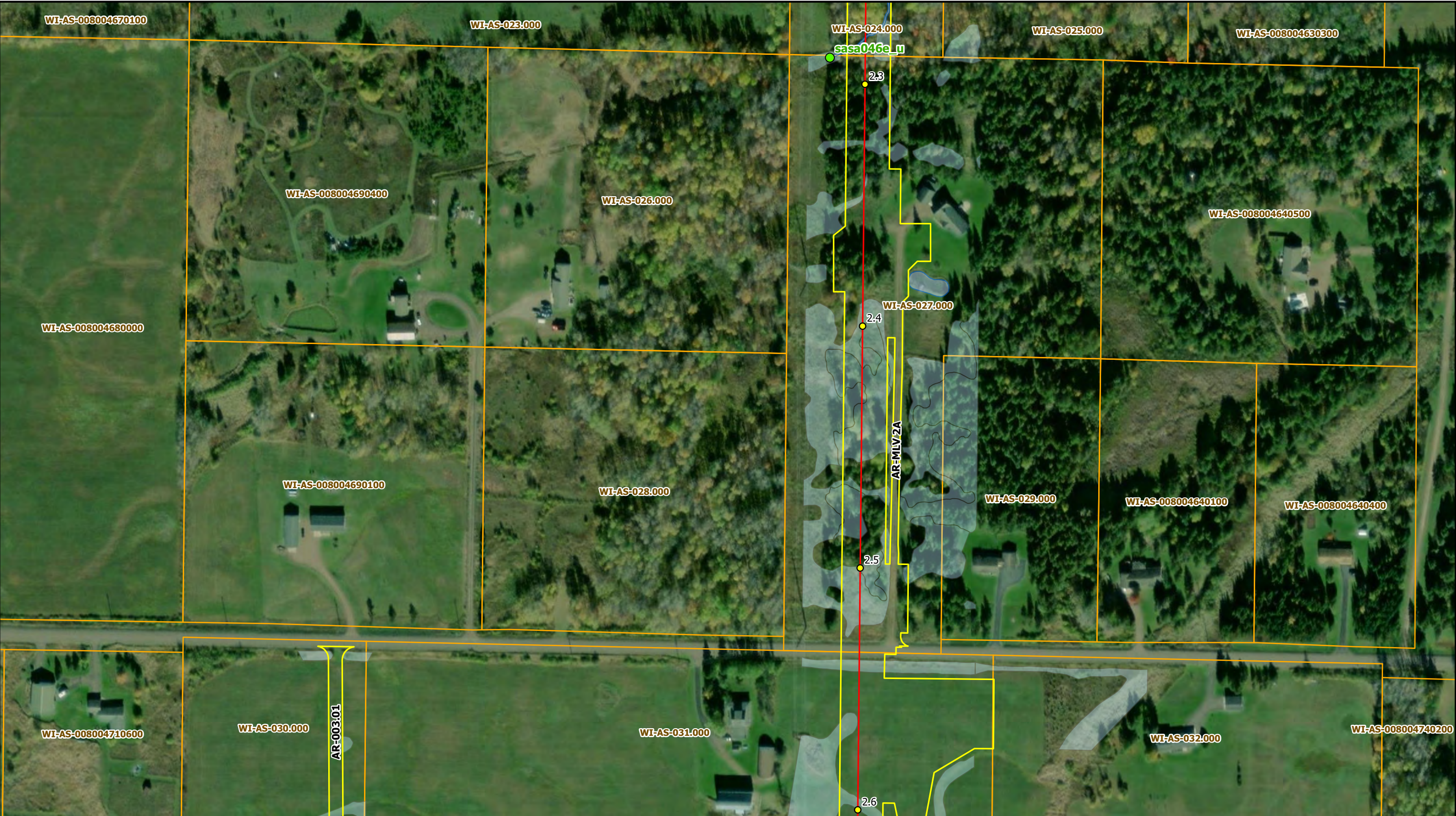
- Milepost
- Proposed Centerline
- Proposed Water Quality Sample
- Downstream Location
- Upstream Location
- Crossing Location
- Delineated Waterbody
- Delineated Wetland
- Limits of Disturbance
- Tract Boundary



**Proposed Water Quality Sample Locations**  
**Line 5 Wisconsin Segment Relocation Project**  
**Enbridge Energy, LP**  
**Bayfield, Ashland, and Iron Counties, Wisconsin**







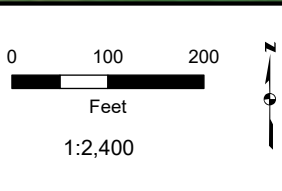
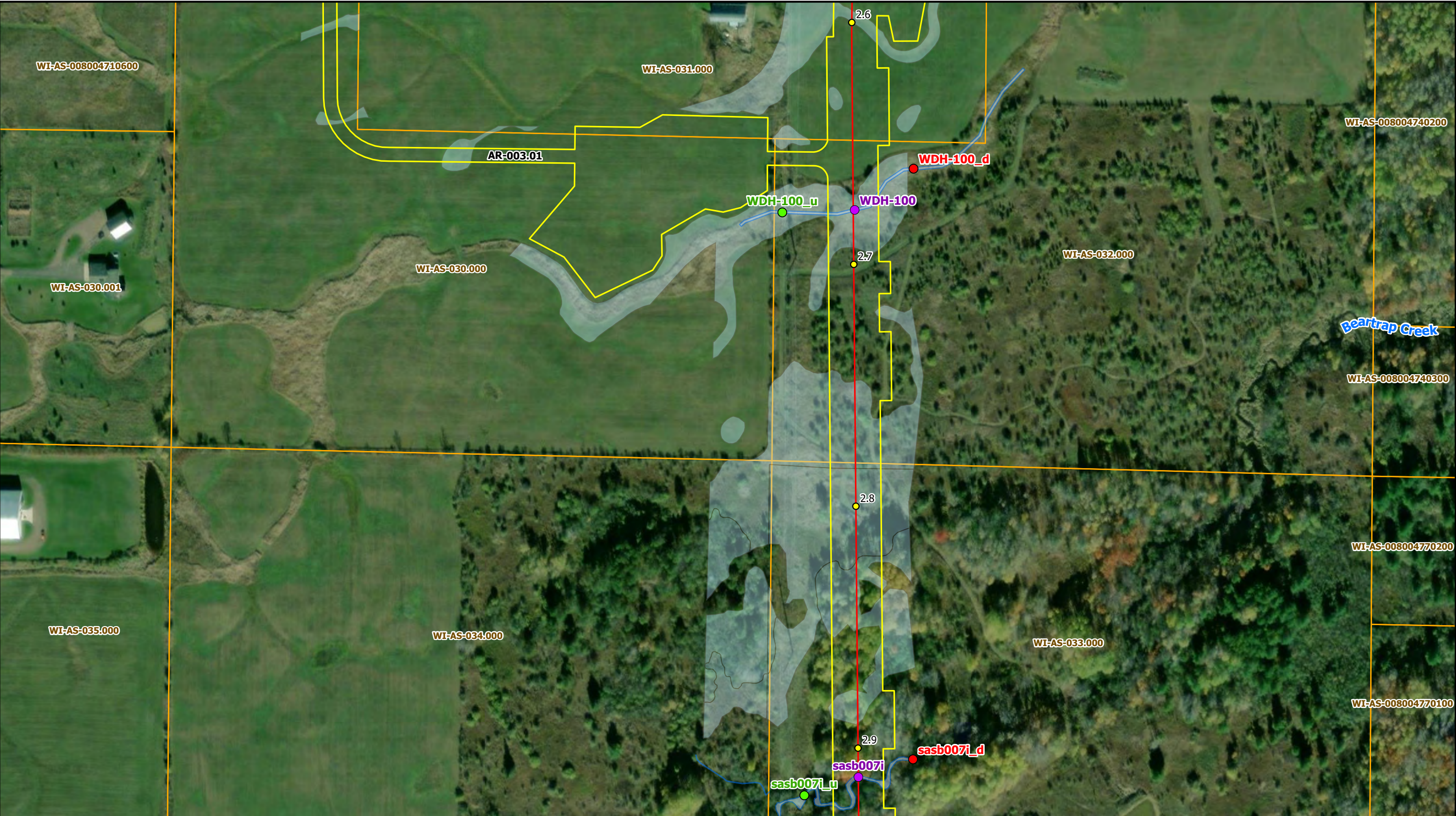
- Milepost
- Proposed Centerline
- Downstream Location
- Upstream Location
- Crossing Location
- ▭ Delineated Waterbody
- ▭ Delineated Wetland
- ▭ Limits of Disturbance
- ▭ Tract Boundary



**Proposed Water Quality Sample Locations**  
**Line 5 Wisconsin Segment Relocation Project**  
**Enbridge Energy, LP**  
**Bayfield, Ashland, and Iron Counties, Wisconsin**







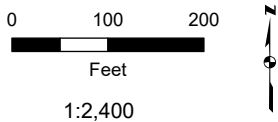
- Milepost
- Proposed Centerline
- Proposed Water Quality Sample
- Downstream Location
- Upstream Location
- Crossing Location
- Delineated Waterbody
- Delineated Wetland
- Limits of Disturbance
- Tract Boundary



**Proposed Water Quality Sample Locations**  
**Line 5 Wisconsin Segment Relocation Project**  
**Enbridge Energy, LP**  
**Bayfield, Ashland, and Iron Counties, Wisconsin**







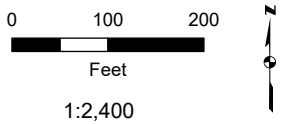
- Milepost
- Proposed Centerline
- Proposed Water Quality Sample
- Downstream Location
- Upstream Location
- Crossing Location
- Delineated Waterbody
- Delineated Wetland
- Limits of Disturbance
- Tract Boundary



**Proposed Water Quality Sample Locations**  
**Line 5 Wisconsin Segment Relocation Project**  
**Enbridge Energy, LP**  
**Bayfield, Ashland, and Iron Counties, Wisconsin**







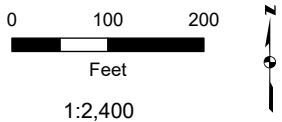
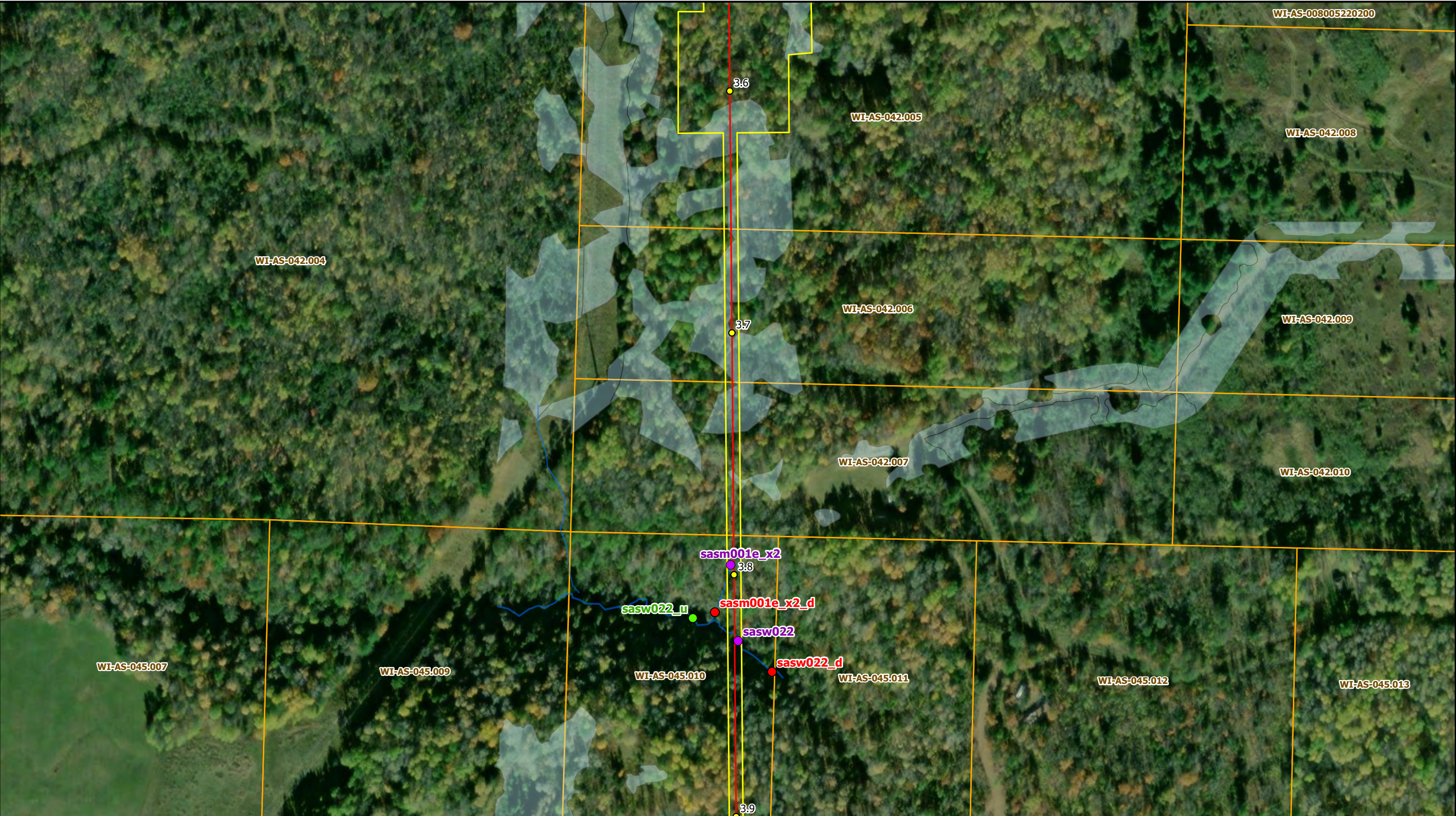
- Milepost
- Proposed Centerline
- Proposed Water Quality Sample
- Downstream Location
- Upstream Location
- Crossing Location
- Delineated Waterbody
- Delineated Wetland
- Limits of Disturbance
- Tract Boundary



**Proposed Water Quality Sample Locations**  
**Line 5 Wisconsin Segment Relocation Project**  
**Enbridge Energy, LP**  
**Bayfield, Ashland, and Iron Counties, Wisconsin**







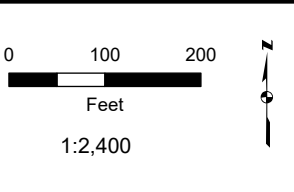
- Milepost
- Proposed Centerline
- Proposed Water Quality Sample
- Downstream Location
- Upstream Location
- Crossing Location
- Delineated Waterbody
- Delineated Wetland
- Limits of Disturbance
- Tract Boundary



**Proposed Water Quality Sample Locations**  
**Line 5 Wisconsin Segment Relocation Project**  
**Enbridge Energy, LP**  
**Bayfield, Ashland, and Iron Counties, Wisconsin**







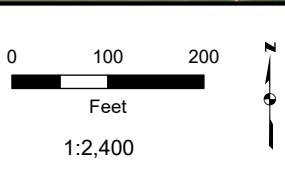
- |                                 |                         |
|---------------------------------|-------------------------|
| ● Milepost                      | □ Delineated Waterbody  |
| — Proposed Centerline           | □ Delineated Wetland    |
| ● Proposed Water Quality Sample | □ Limits of Disturbance |
| ● Downstream Location           | □ Tract Boundary        |
| ● Upstream Location             |                         |
| ● Crossing Location             |                         |



**Proposed Water Quality Sample Locations**  
**Line 5 Wisconsin Segment Relocation Project**  
**Enbridge Energy, LP**  
**Bayfield, Ashland, and Iron Counties, Wisconsin**







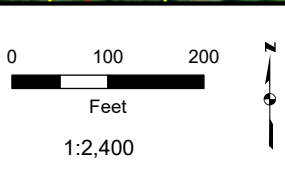
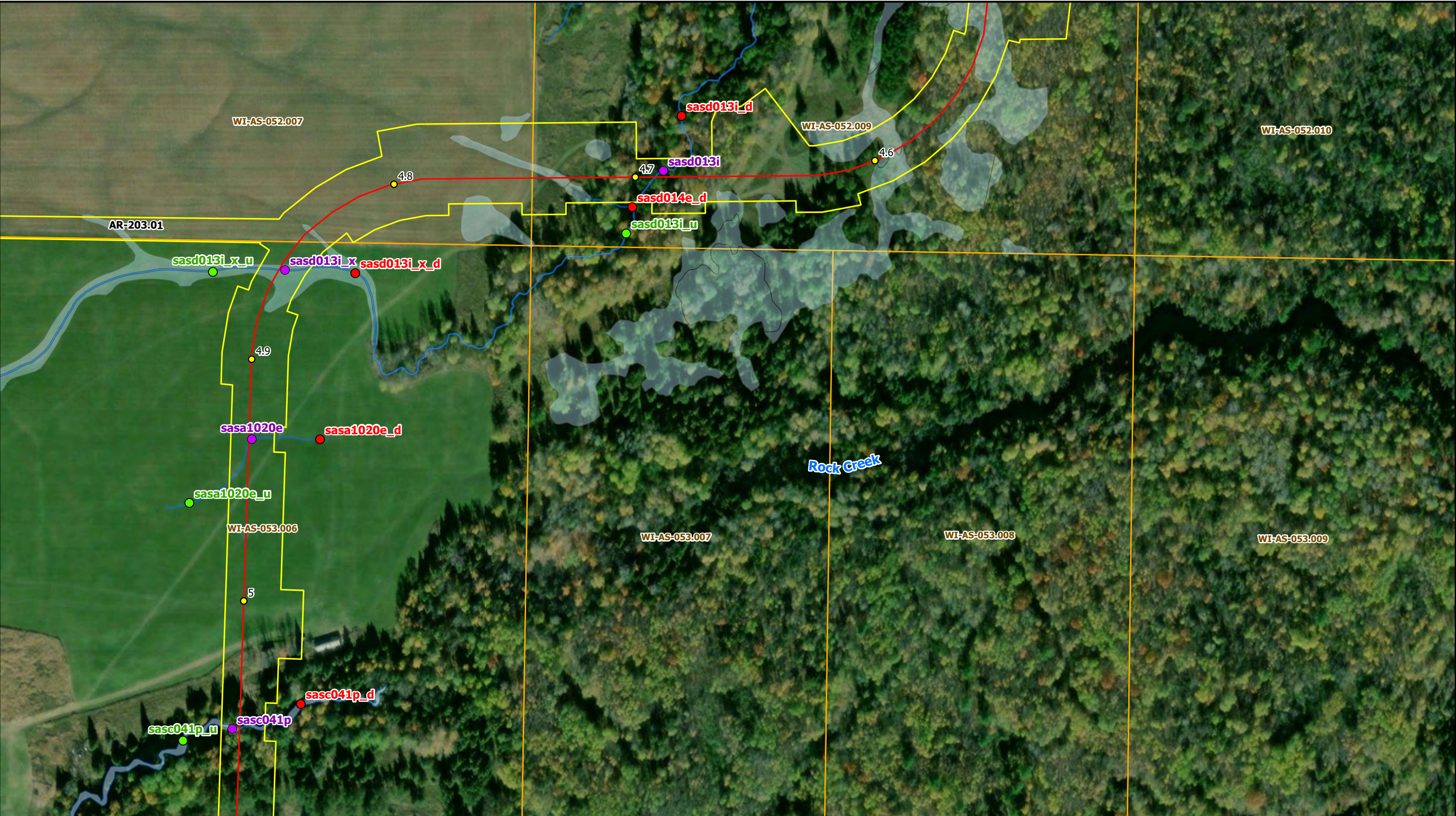
- Milepost
- Proposed Centerline
- Proposed Water Quality Sample
- Downstream Location
- Upstream Location
- Crossing Location
- Delineated Waterbody
- Delineated Wetland
- Limits of Disturbance
- Tract Boundary



**Proposed Water Quality Sample Locations**  
**Line 5 Wisconsin Segment Relocation Project**  
**Enbridge Energy, LP**  
**Bayfield, Ashland, and Iron Counties, Wisconsin**







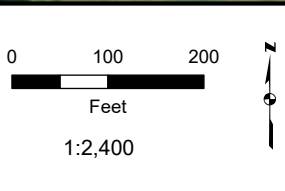
- |                                 |                         |
|---------------------------------|-------------------------|
| ● Milepost                      | ▬ Delineated Waterbody  |
| — Proposed Centerline           | ▬ Delineated Wetland    |
| ● Proposed Water Quality Sample | ▬ Limits of Disturbance |
| ● Downstream Location           | ▬ Tract Boundary        |
| ● Upstream Location             |                         |
| ● Crossing Location             |                         |



**Proposed Water Quality Sample Locations**  
**Line 5 Wisconsin Segment Relocation Project**  
**Enbridge Energy, LP**  
**Bayfield, Ashland, and Iron Counties, Wisconsin**







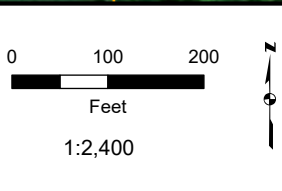
- Milepost
- Proposed Centerline
- Proposed Water Quality Sample
- Downstream Location
- Upstream Location
- Crossing Location
- Delineated Waterbody
- Delineated Wetland
- Limits of Disturbance
- Tract Boundary



**Proposed Water Quality Sample Locations**  
**Line 5 Wisconsin Segment Relocation Project**  
**Enbridge Energy, LP**  
**Bayfield, Ashland, and Iron Counties, Wisconsin**







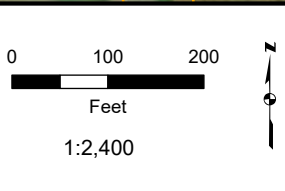
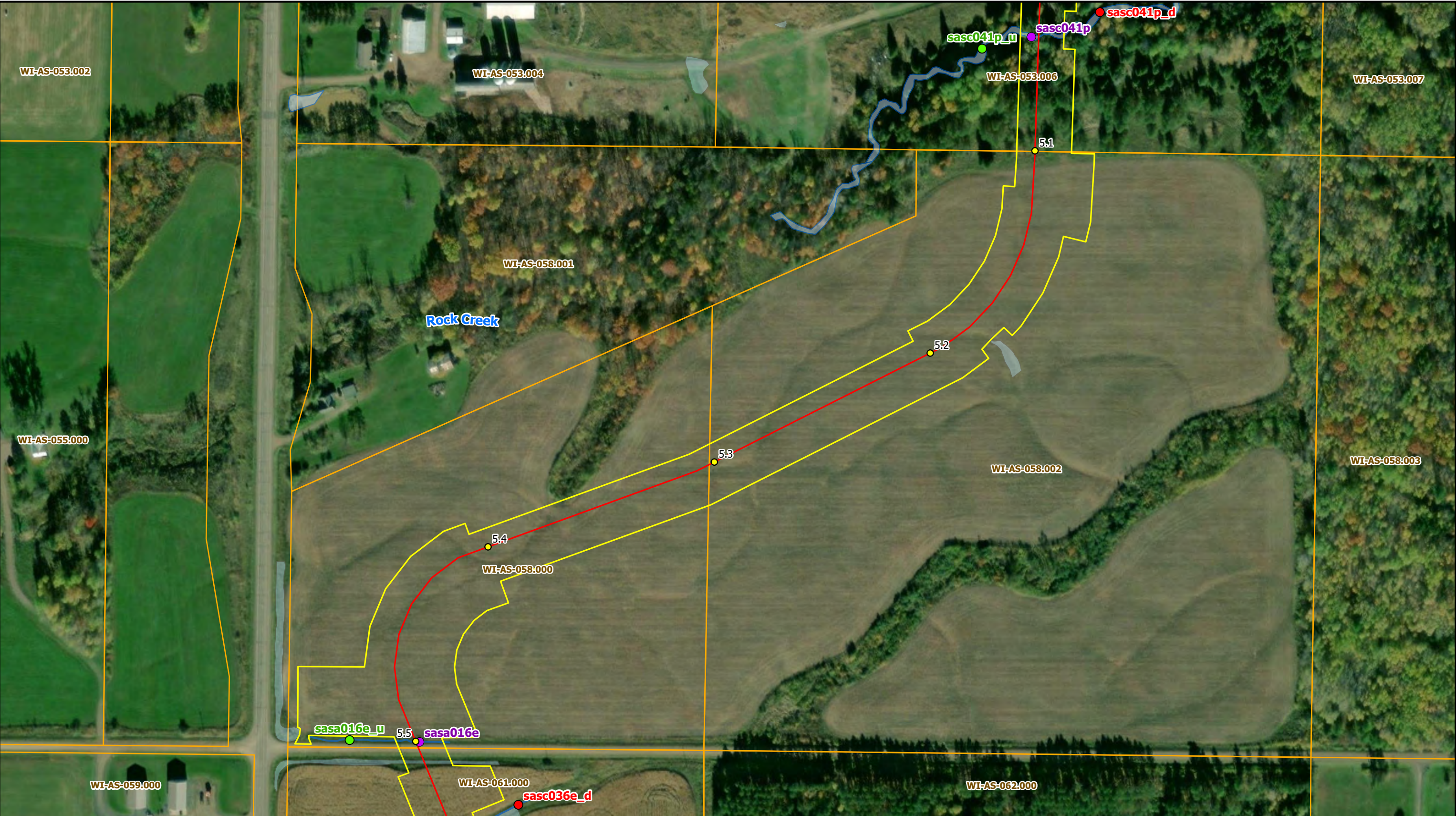
- |                                 |                         |
|---------------------------------|-------------------------|
| ● Milepost                      | □ Delineated Waterbody  |
| — Proposed Centerline           | □ Delineated Wetland    |
| ● Proposed Water Quality Sample | □ Limits of Disturbance |
| ● Downstream Location           | □ Tract Boundary        |
| ● Upstream Location             |                         |
| ● Crossing Location             |                         |



**Proposed Water Quality Sample Locations**  
**Line 5 Wisconsin Segment Relocation Project**  
**Enbridge Energy, LP**  
**Bayfield, Ashland, and Iron Counties, Wisconsin**







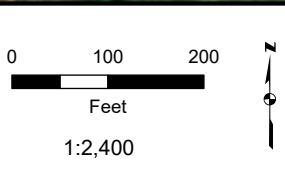
- Milepost
- Proposed Centerline
- Proposed Water Quality Sample
- Downstream Location
- Upstream Location
- Crossing Location
- Delineated Waterbody
- Delineated Wetland
- Limits of Disturbance
- Tract Boundary



**Proposed Water Quality Sample Locations**  
**Line 5 Wisconsin Segment Relocation Project**  
**Enbridge Energy, LP**  
**Bayfield, Ashland, and Iron Counties, Wisconsin**







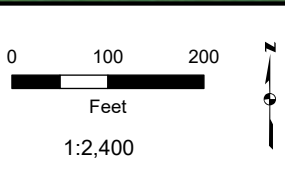
- |                                 |                         |
|---------------------------------|-------------------------|
| ● Milepost                      | ■ Delineated Waterbody  |
| — Proposed Centerline           | ■ Delineated Wetland    |
| ● Proposed Water Quality Sample | ■ Limits of Disturbance |
| ● Downstream Location           | ■ Tract Boundary        |
| ● Upstream Location             |                         |
| ● Crossing Location             |                         |



**Proposed Water Quality Sample Locations**  
**Line 5 Wisconsin Segment Relocation Project**  
**Enbridge Energy, LP**  
**Bayfield, Ashland, and Iron Counties, Wisconsin**







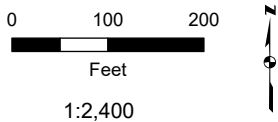
- Milepost
- Proposed Centerline
- Proposed Water Quality Sample
- Downstream Location
- Upstream Location
- Crossing Location
- ▭ Delineated Waterbody
- ▭ Delineated Wetland
- ▭ Limits of Disturbance
- ▭ Tract Boundary



**Proposed Water Quality Sample Locations**  
**Line 5 Wisconsin Segment Relocation Project**  
**Enbridge Energy, LP**  
**Bayfield, Ashland, and Iron Counties, Wisconsin**







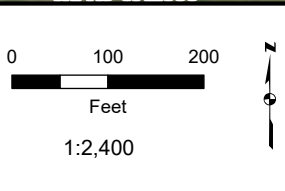
- Milepost
- Proposed Centerline
- Proposed Water Quality Sample
- Downstream Location
- Upstream Location
- Crossing Location
- ▭ Delineated Waterbody
- ▭ Delineated Wetland
- ▭ Limits of Disturbance
- ▭ Tract Boundary



**Proposed Water Quality Sample Locations**  
**Line 5 Wisconsin Segment Relocation Project**  
**Enbridge Energy, LP**  
**Bayfield, Ashland, and Iron Counties, Wisconsin**







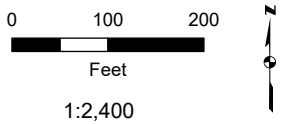
- Milepost
- Proposed Centerline
- Proposed Water Quality Sample
- Downstream Location
- Upstream Location
- Crossing Location
- Delineated Waterbody
- Delineated Wetland
- Limits of Disturbance
- Tract Boundary



**Proposed Water Quality Sample Locations**  
**Line 5 Wisconsin Segment Relocation Project**  
**Enbridge Energy, LP**  
**Bayfield, Ashland, and Iron Counties, Wisconsin**







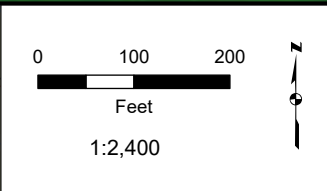
- Milepost
- Proposed Centerline
- Proposed Water Quality Sample
- Downstream Location
- Upstream Location
- Crossing Location
- Delineated Waterbody
- Delineated Wetland
- Limits of Disturbance
- Tract Boundary




**Proposed Water Quality Sample Locations**  
**Line 5 Wisconsin Segment Relocation Project**  
**Enbridge Energy, LP**  
**Bayfield, Ashland, and Iron Counties, Wisconsin**








- |                                 |                         |
|---------------------------------|-------------------------|
| ● Milepost                      | ■ Delineated Waterbody  |
| — Proposed Centerline           | ■ Delineated Wetland    |
| ● Proposed Water Quality Sample | ■ Limits of Disturbance |
| ● Downstream Location           | ■ Tract Boundary        |
| ● Upstream Location             |                         |
| ● Crossing Location             |                         |

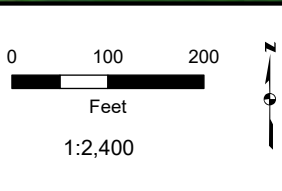


**Proposed Water Quality Sample Locations**  
**Line 5 Wisconsin Segment Relocation Project**  
**Enbridge Energy, LP**  
**Bayfield, Ashland, and Iron Counties, Wisconsin**

Page 25 of 123







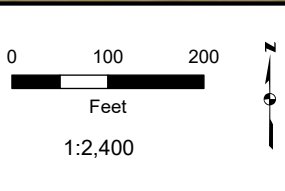
- Milepost
- Proposed Centerline
- Proposed Water Quality Sample
- Downstream Location
- Upstream Location
- Crossing Location
- Delineated Waterbody
- Delineated Wetland
- Limits of Disturbance
- Tract Boundary



**Proposed Water Quality Sample Locations**  
**Line 5 Wisconsin Segment Relocation Project**  
**Enbridge Energy, LP**  
**Bayfield, Ashland, and Iron Counties, Wisconsin**







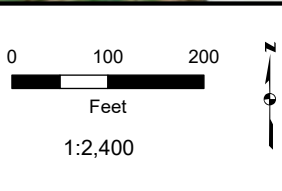
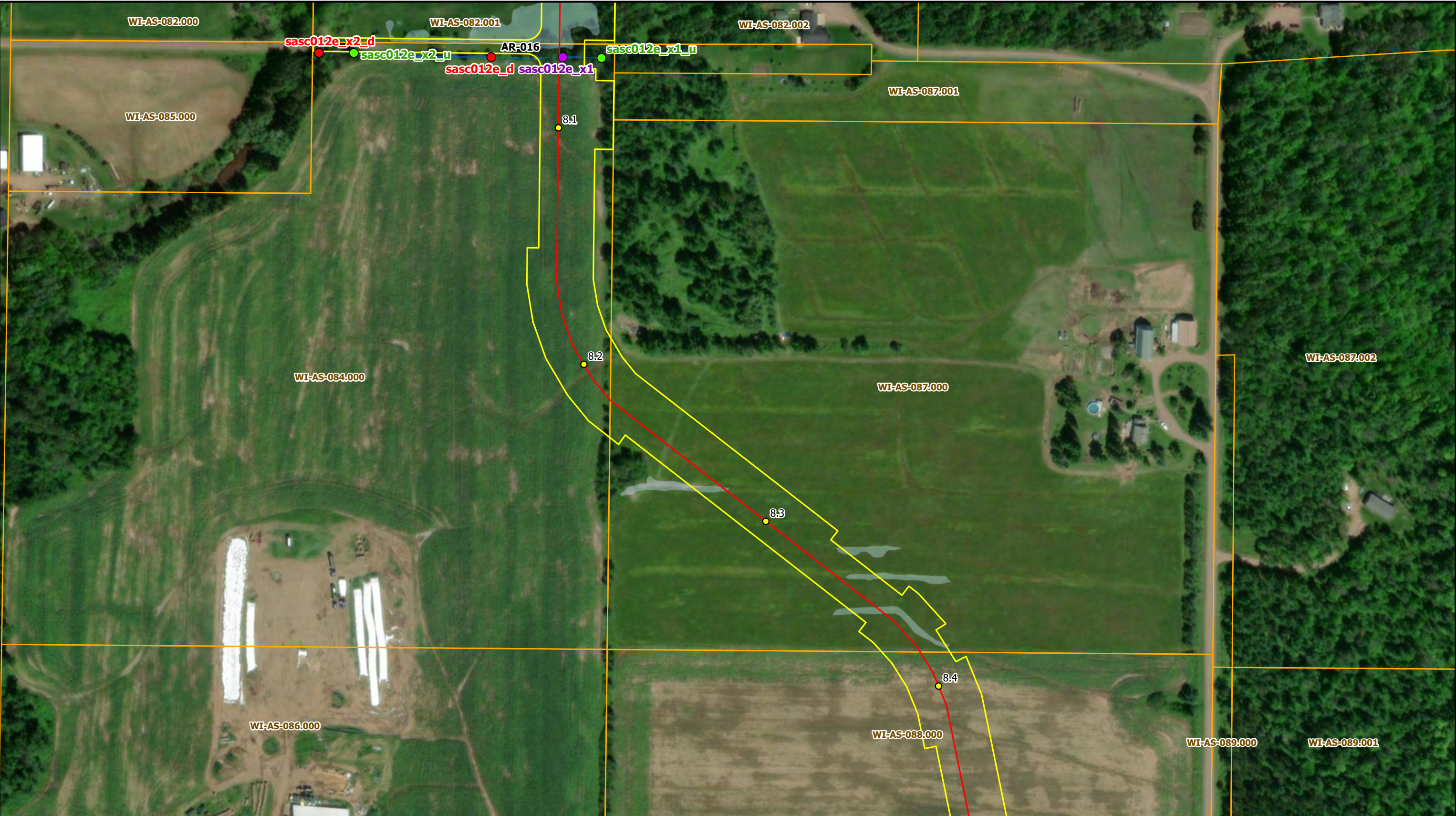
- Milepost
- Proposed Centerline
- Proposed Water Quality Sample
- Downstream Location
- Upstream Location
- Crossing Location
- Delineated Waterbody
- Delineated Wetland
- Limits of Disturbance
- Tract Boundary



**Proposed Water Quality Sample Locations**  
**Line 5 Wisconsin Segment Relocation Project**  
**Enbridge Energy, LP**  
**Bayfield, Ashland, and Iron Counties, Wisconsin**







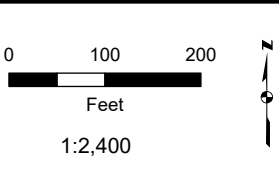
- Milepost
- Proposed Centerline
- Proposed Water Quality Sample
- Downstream Location
- Upstream Location
- Crossing Location
- ▭ Delineated Waterbody
- ▭ Delineated Wetland
- ▭ Limits of Disturbance
- ▭ Tract Boundary



**Proposed Water Quality Sample Locations**  
**Line 5 Wisconsin Segment Relocation Project**  
**Enbridge Energy, LP**  
**Bayfield, Ashland, and Iron Counties, Wisconsin**







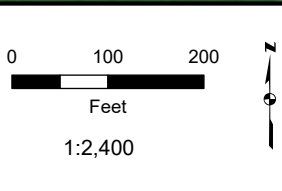
- Milepost
- Proposed Centerline
- Proposed Water Quality Sample
- Downstream Location
- Upstream Location
- Crossing Location
- Delineated Waterbody
- Delineated Wetland
- Limits of Disturbance
- Tract Boundary



**Proposed Water Quality Sample Locations**  
**Line 5 Wisconsin Segment Relocation Project**  
**Enbridge Energy, LP**  
**Bayfield, Ashland, and Iron Counties, Wisconsin**







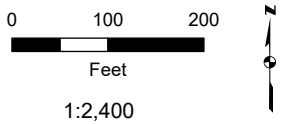
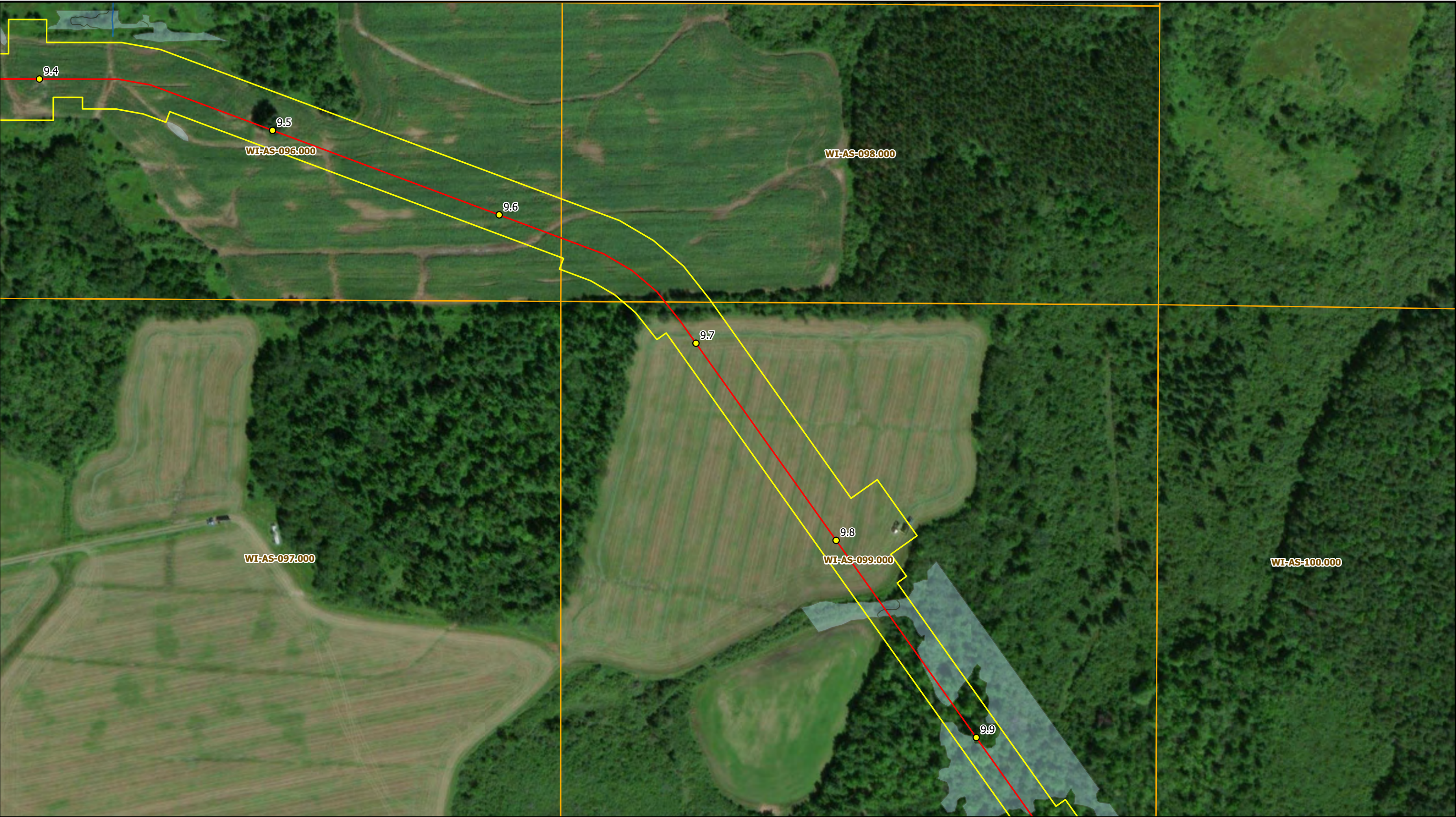
- Milepost
- Proposed Centerline
- Proposed Water Quality Sample
- Downstream Location
- Upstream Location
- Crossing Location
- Delineated Waterbody
- Delineated Wetland
- Limits of Disturbance
- Tract Boundary



**Proposed Water Quality Sample Locations**  
**Line 5 Wisconsin Segment Relocation Project**  
**Enbridge Energy, LP**  
**Bayfield, Ashland, and Iron Counties, Wisconsin**







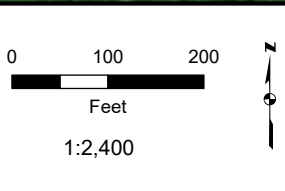
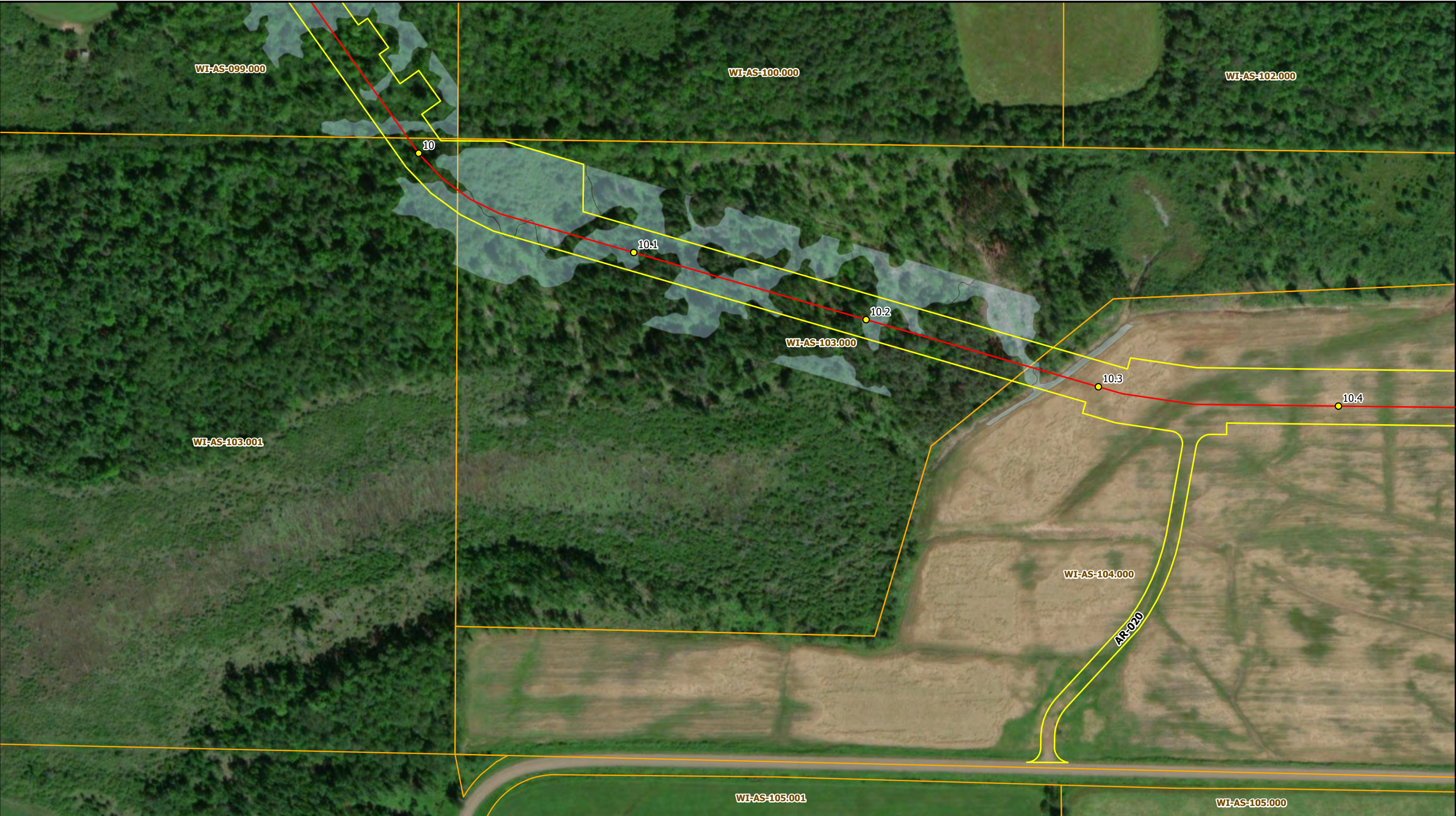
- Milepost
- Proposed Centerline
- Proposed Water Quality Sample
- Downstream Location
- Upstream Location
- Crossing Location
- Delineated Waterbody
- Delineated Wetland
- Limits of Disturbance
- Tract Boundary



**Proposed Water Quality Sample Locations**  
**Line 5 Wisconsin Segment Relocation Project**  
**Enbridge Energy, LP**  
**Bayfield, Ashland, and Iron Counties, Wisconsin**







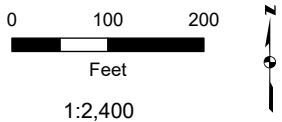
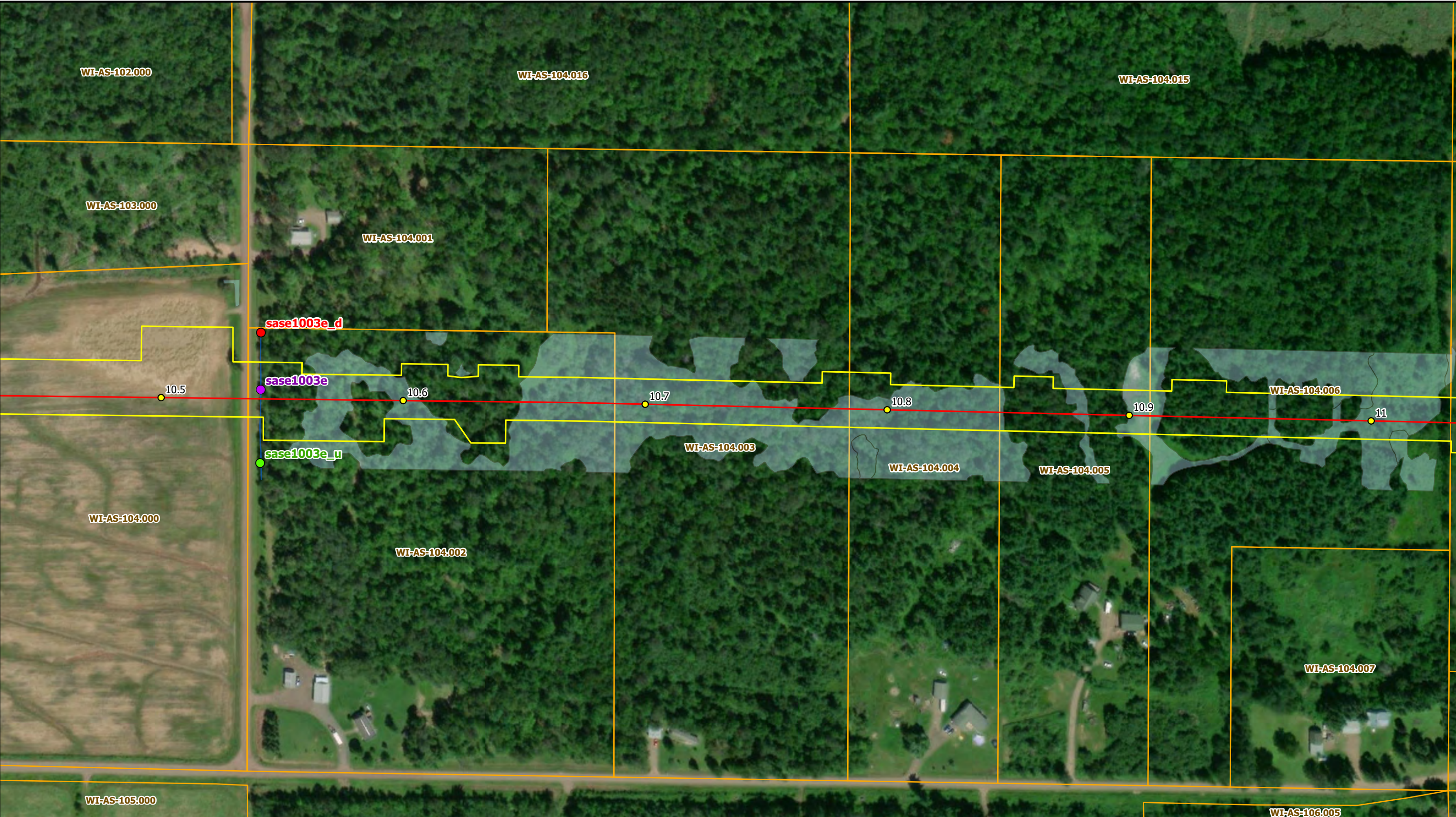
- |                                 |                         |
|---------------------------------|-------------------------|
| ● Milepost                      | ■ Delineated Waterbody  |
| — Proposed Centerline           | ■ Delineated Wetland    |
| ● Proposed Water Quality Sample | ■ Limits of Disturbance |
| ● Downstream Location           | ■ Tract Boundary        |
| ● Upstream Location             |                         |
| ● Crossing Location             |                         |



**Proposed Water Quality Sample Locations**  
**Line 5 Wisconsin Segment Relocation Project**  
**Enbridge Energy, LP**  
**Bayfield, Ashland, and Iron Counties, Wisconsin**







- Milepost
- Proposed Centerline
- Proposed Water Quality Sample
- Downstream Location
- Upstream Location
- Crossing Location
- Delineated Waterbody
- Delineated Wetland
- Limits of Disturbance
- Tract Boundary



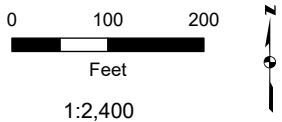
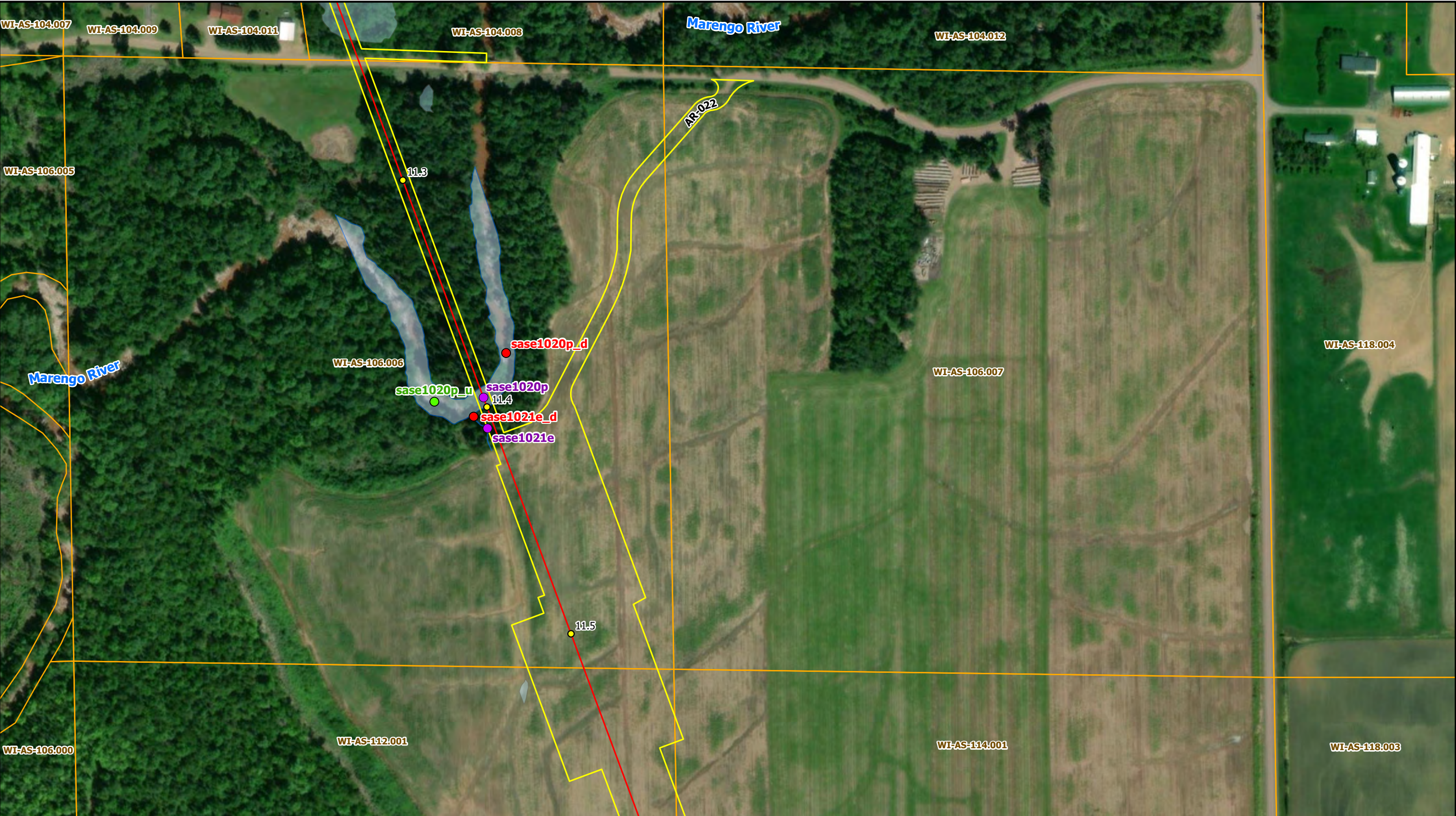
**Proposed Water Quality Sample Locations**  
**Line 5 Wisconsin Segment Relocation Project**  
**Enbridge Energy, LP**  
**Bayfield, Ashland, and Iron Counties, Wisconsin**











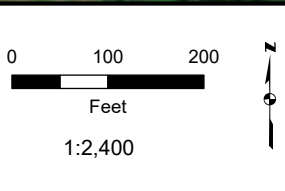
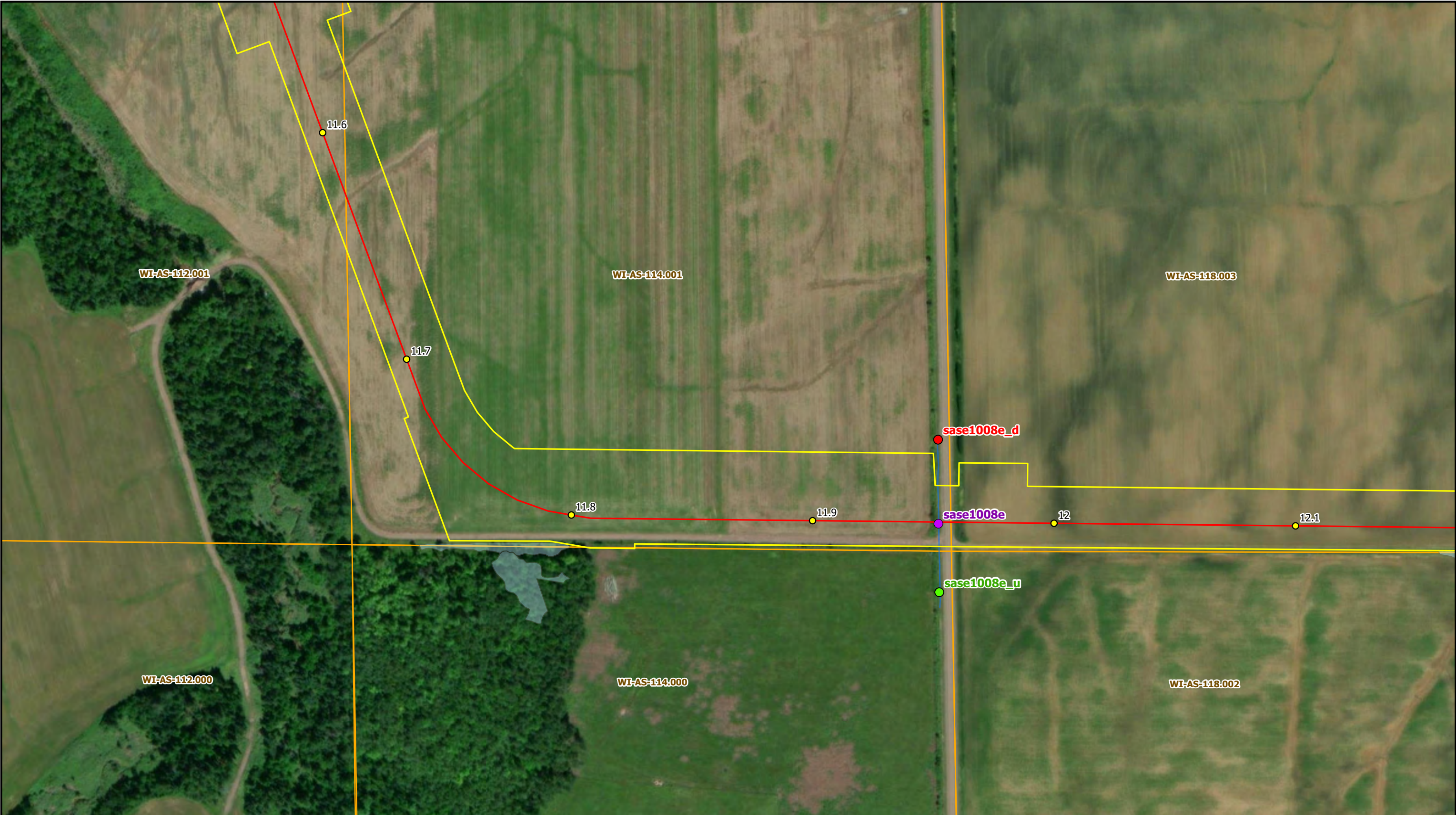
- |                                 |                         |
|---------------------------------|-------------------------|
| ● Milepost                      | ■ Delineated Waterbody  |
| — Proposed Centerline           | ■ Delineated Wetland    |
| ● Proposed Water Quality Sample | ■ Limits of Disturbance |
| ● Downstream Location           | ■ Tract Boundary        |
| ● Upstream Location             |                         |
| ● Crossing Location             |                         |



**Proposed Water Quality Sample Locations**  
**Line 5 Wisconsin Segment Relocation Project**  
**Enbridge Energy, LP**  
**Bayfield, Ashland, and Iron Counties, Wisconsin**







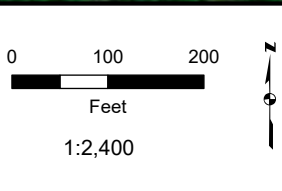
- Milepost
- Proposed Centerline
- Downstream Location
- Upstream Location
- Crossing Location
- Delineated Waterbody
- Delineated Wetland
- Limits of Disturbance
- Tract Boundary



**Proposed Water Quality Sample Locations**  
**Line 5 Wisconsin Segment Relocation Project**  
**Enbridge Energy, LP**  
**Bayfield, Ashland, and Iron Counties, Wisconsin**







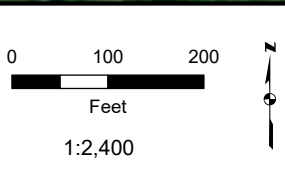
- Milepost
- Proposed Centerline
- Downstream Location
- Upstream Location
- Crossing Location
- Delineated Waterbody
- Delineated Wetland
- Limits of Disturbance
- Tract Boundary



**Proposed Water Quality Sample Locations**  
**Line 5 Wisconsin Segment Relocation Project**  
**Enbridge Energy, LP**  
**Bayfield, Ashland, and Iron Counties, Wisconsin**







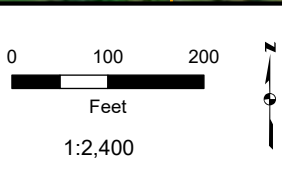
- Milepost
- Proposed Centerline
- Proposed Water Quality Sample
- Downstream Location
- Upstream Location
- Crossing Location
- Delineated Waterbody
- Delineated Wetland
- Limits of Disturbance
- Tract Boundary



**Proposed Water Quality Sample Locations**  
**Line 5 Wisconsin Segment Relocation Project**  
**Enbridge Energy, LP**  
**Bayfield, Ashland, and Iron Counties, Wisconsin**







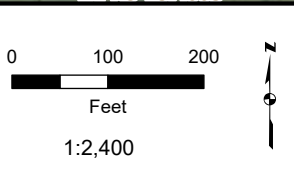
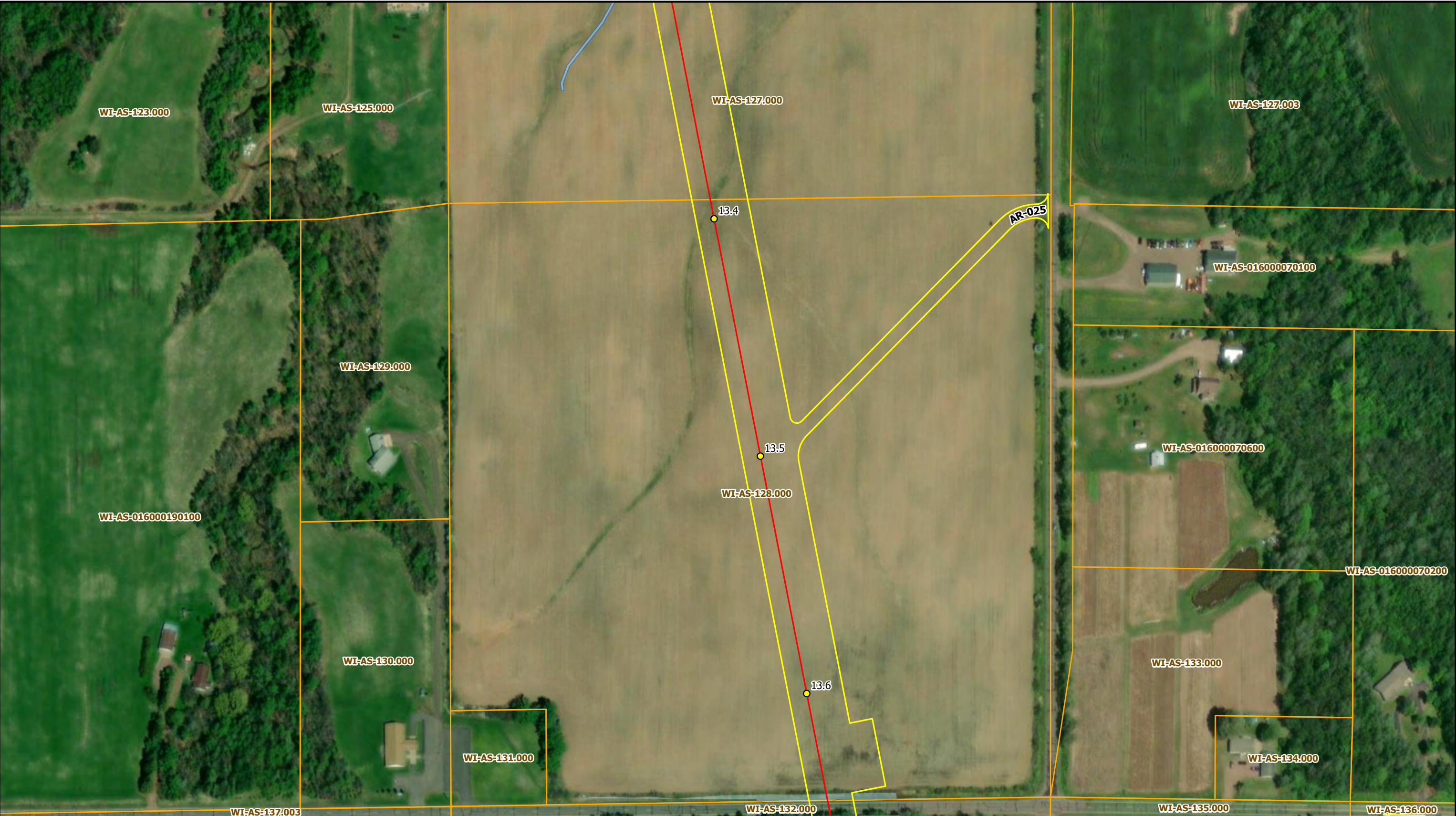
- |                                 |                         |
|---------------------------------|-------------------------|
| ● Milepost                      | ▬ Delineated Waterbody  |
| — Proposed Centerline           | ▬ Delineated Wetland    |
| ● Proposed Water Quality Sample | ▬ Limits of Disturbance |
| ● Downstream Location           | ▬ Tract Boundary        |
| ● Upstream Location             |                         |
| ● Crossing Location             |                         |



**Proposed Water Quality Sample Locations**  
**Line 5 Wisconsin Segment Relocation Project**  
**Enbridge Energy, LP**  
**Bayfield, Ashland, and Iron Counties, Wisconsin**







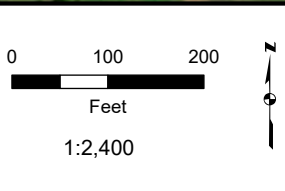
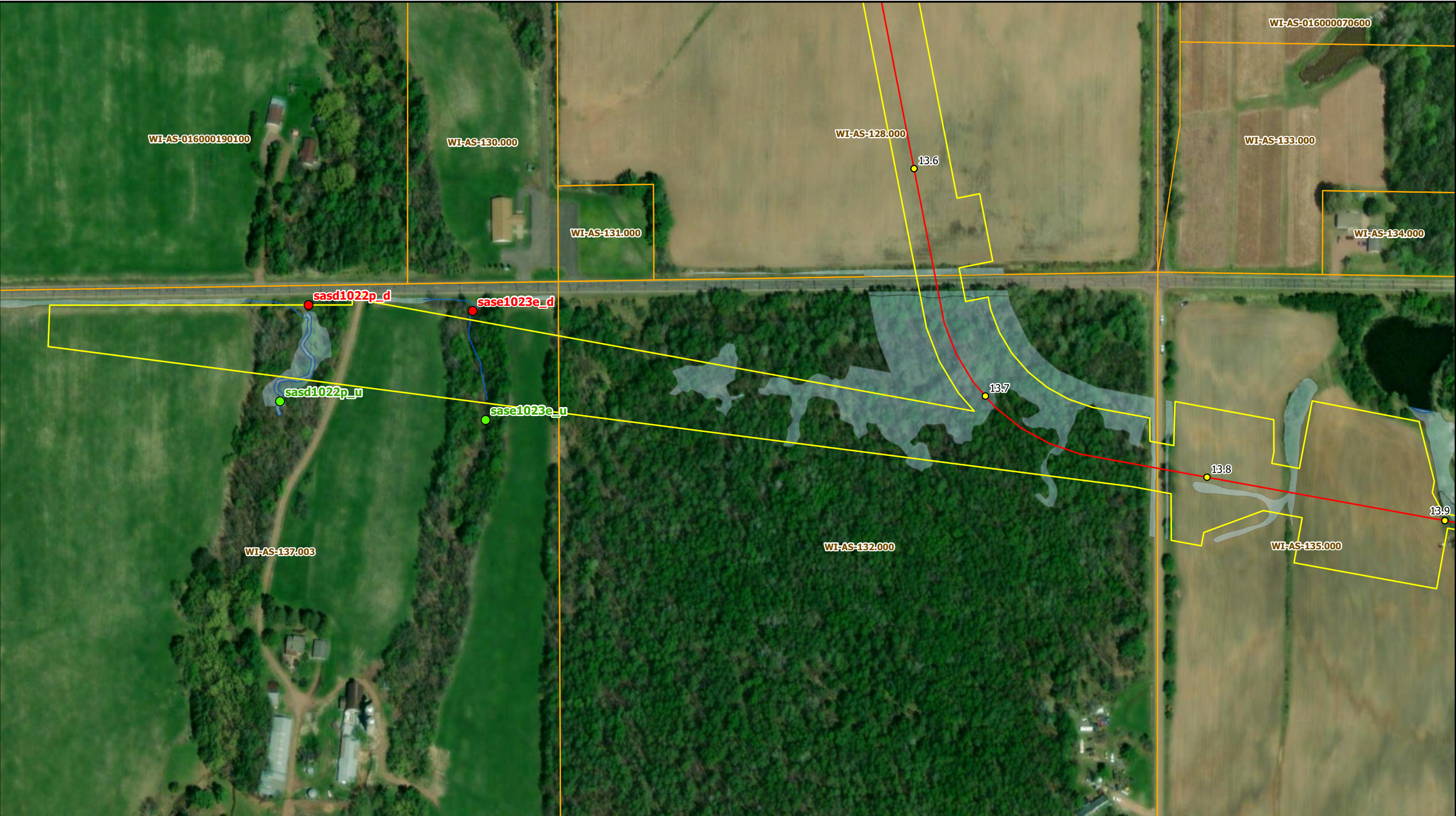
- Milepost
- Proposed Centerline
- Downstream Location
- Upstream Location
- Crossing Location
- Delineated Waterbody
- Delineated Wetland
- Limits of Disturbance
- Tract Boundary



**Proposed Water Quality Sample Locations**  
**Line 5 Wisconsin Segment Relocation Project**  
**Enbridge Energy, LP**  
**Bayfield, Ashland, and Iron Counties, Wisconsin**







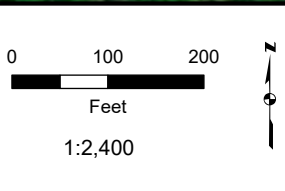
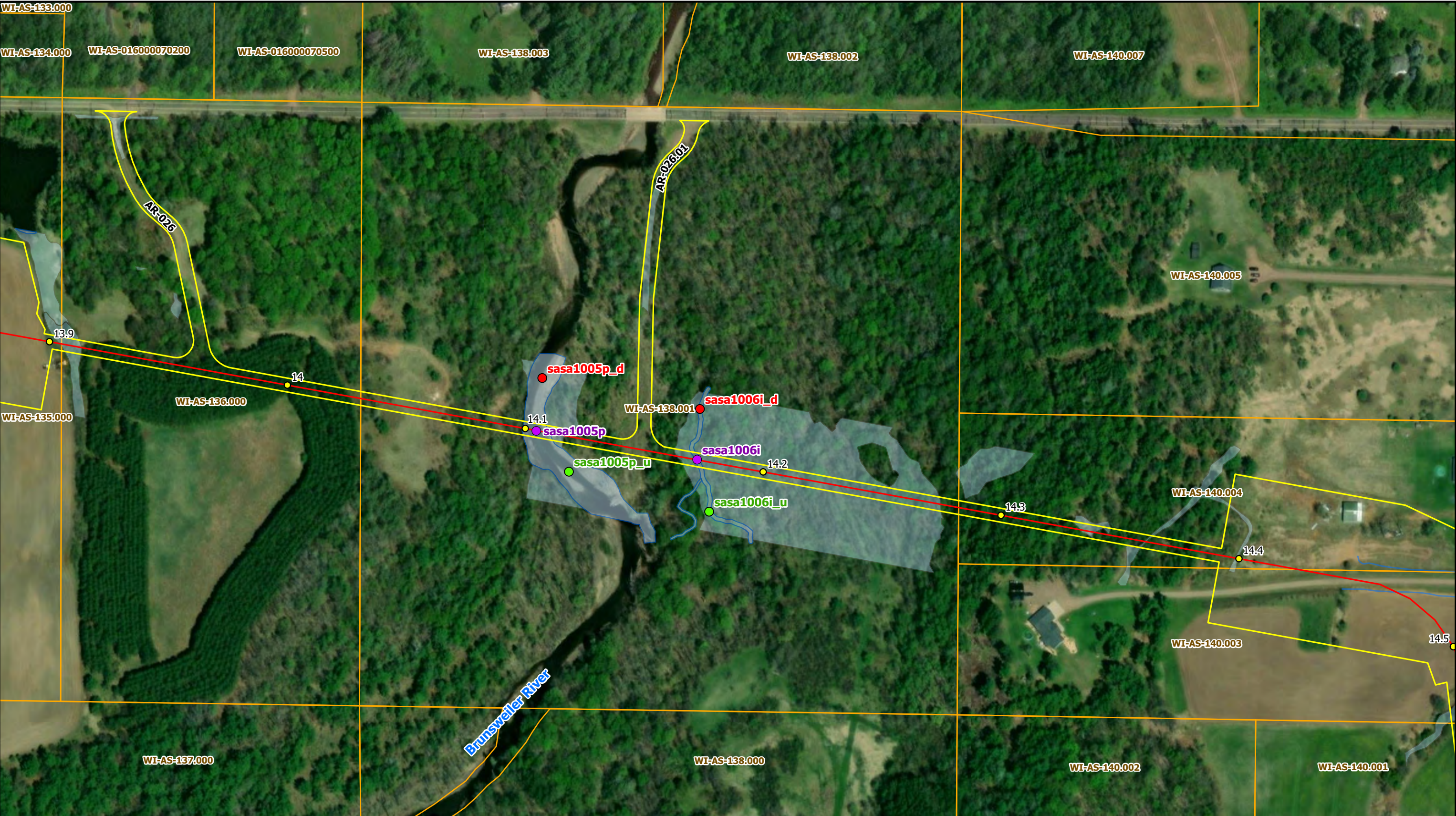
- Milepost
- Proposed Centerline
- Proposed Water Quality Sample
- Downstream Location
- Upstream Location
- Crossing Location
- Delineated Waterbody
- Delineated Wetland
- Limits of Disturbance
- Tract Boundary



**Proposed Water Quality Sample Locations**  
**Line 5 Wisconsin Segment Relocation Project**  
**Enbridge Energy, LP**  
**Bayfield, Ashland, and Iron Counties, Wisconsin**







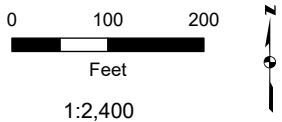
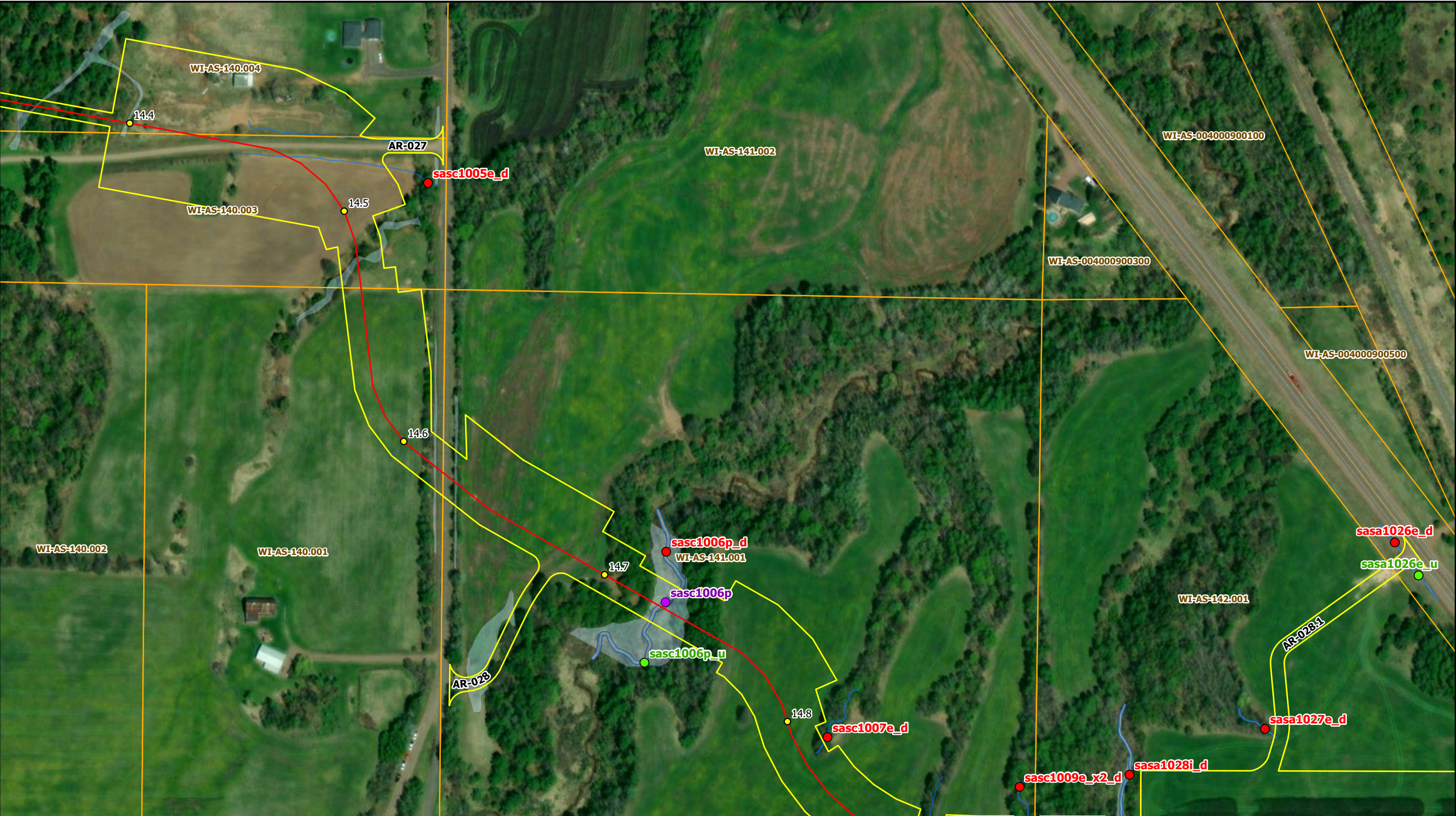
- Milepost
- Proposed Centerline
- Proposed Water Quality Sample
- Downstream Location
- Upstream Location
- Crossing Location
- Delineated Waterbody
- Delineated Wetland
- Limits of Disturbance
- Tract Boundary



**Proposed Water Quality Sample Locations**  
**Line 5 Wisconsin Segment Relocation Project**  
**Enbridge Energy, LP**  
**Bayfield, Ashland, and Iron Counties, Wisconsin**







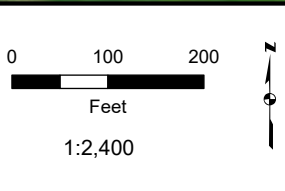
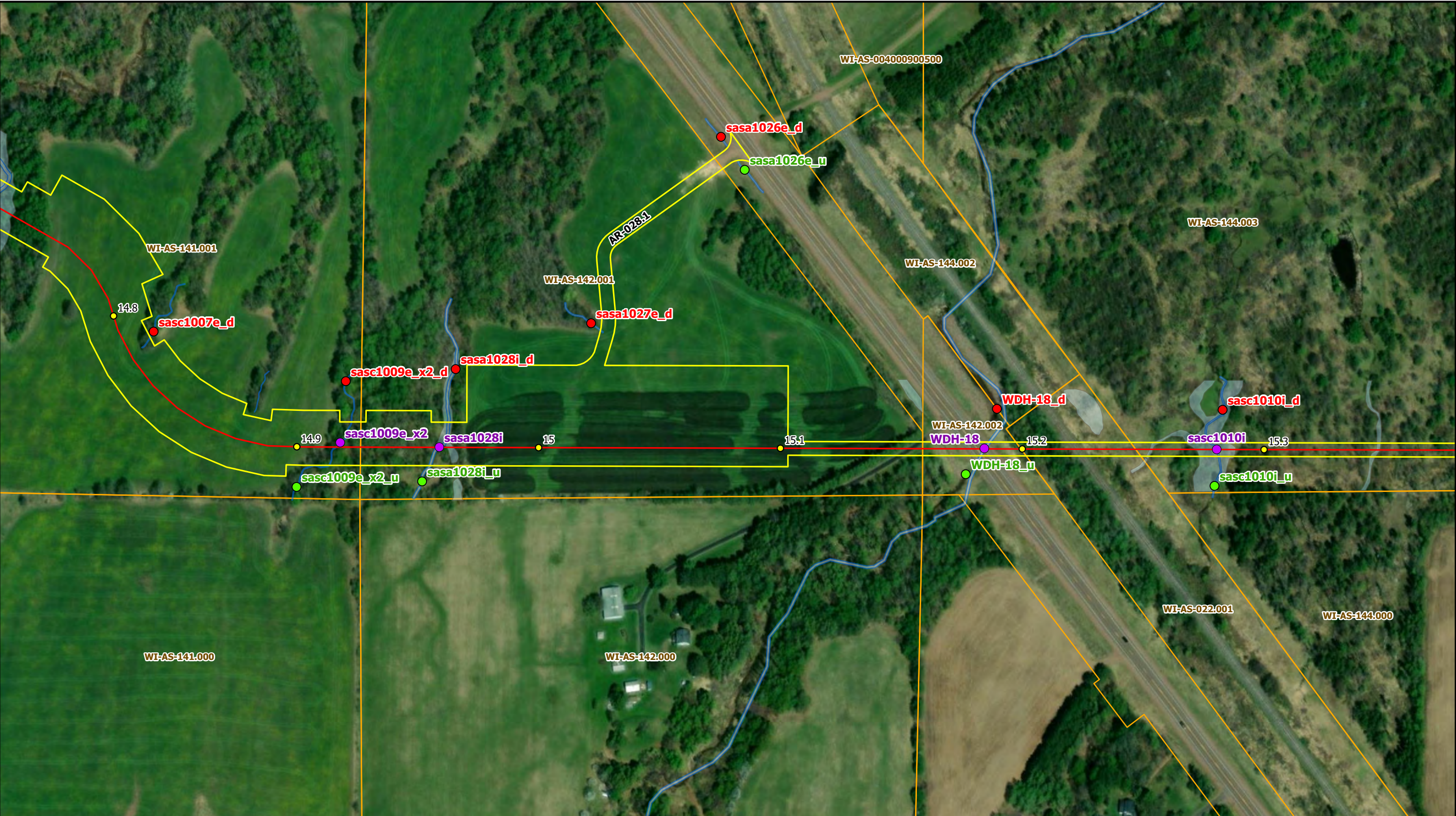
- |                                 |                         |
|---------------------------------|-------------------------|
| ● Milepost                      | ▬ Delineated Waterbody  |
| — Proposed Centerline           | ▬ Delineated Wetland    |
| ● Proposed Water Quality Sample | ▬ Limits of Disturbance |
| ● Downstream Location           | ▬ Tract Boundary        |
| ● Upstream Location             |                         |
| ● Crossing Location             |                         |



**Proposed Water Quality Sample Locations**  
**Line 5 Wisconsin Segment Relocation Project**  
**Enbridge Energy, LP**  
**Bayfield, Ashland, and Iron Counties, Wisconsin**







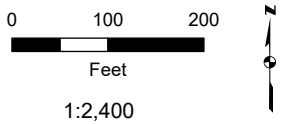
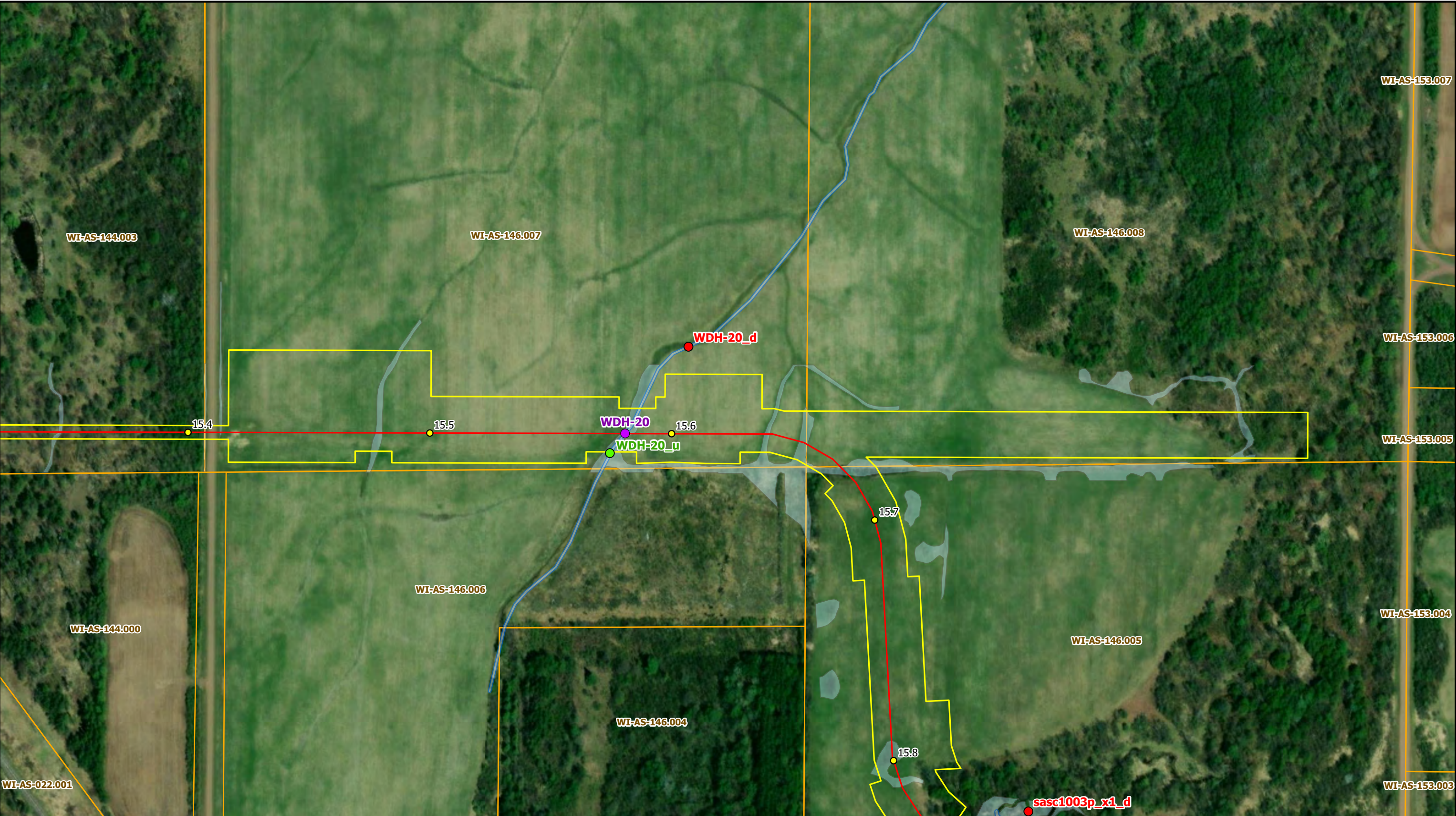
- Milepost
- Proposed Centerline
- Proposed Water Quality Sample
- Downstream Location
- Upstream Location
- Crossing Location
- Delineated Waterbody
- Delineated Wetland
- Limits of Disturbance
- Tract Boundary



**Proposed Water Quality Sample Locations**  
**Line 5 Wisconsin Segment Relocation Project**  
**Enbridge Energy, LP**  
**Bayfield, Ashland, and Iron Counties, Wisconsin**







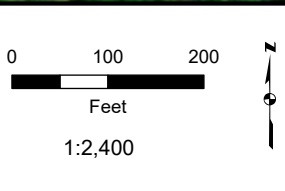
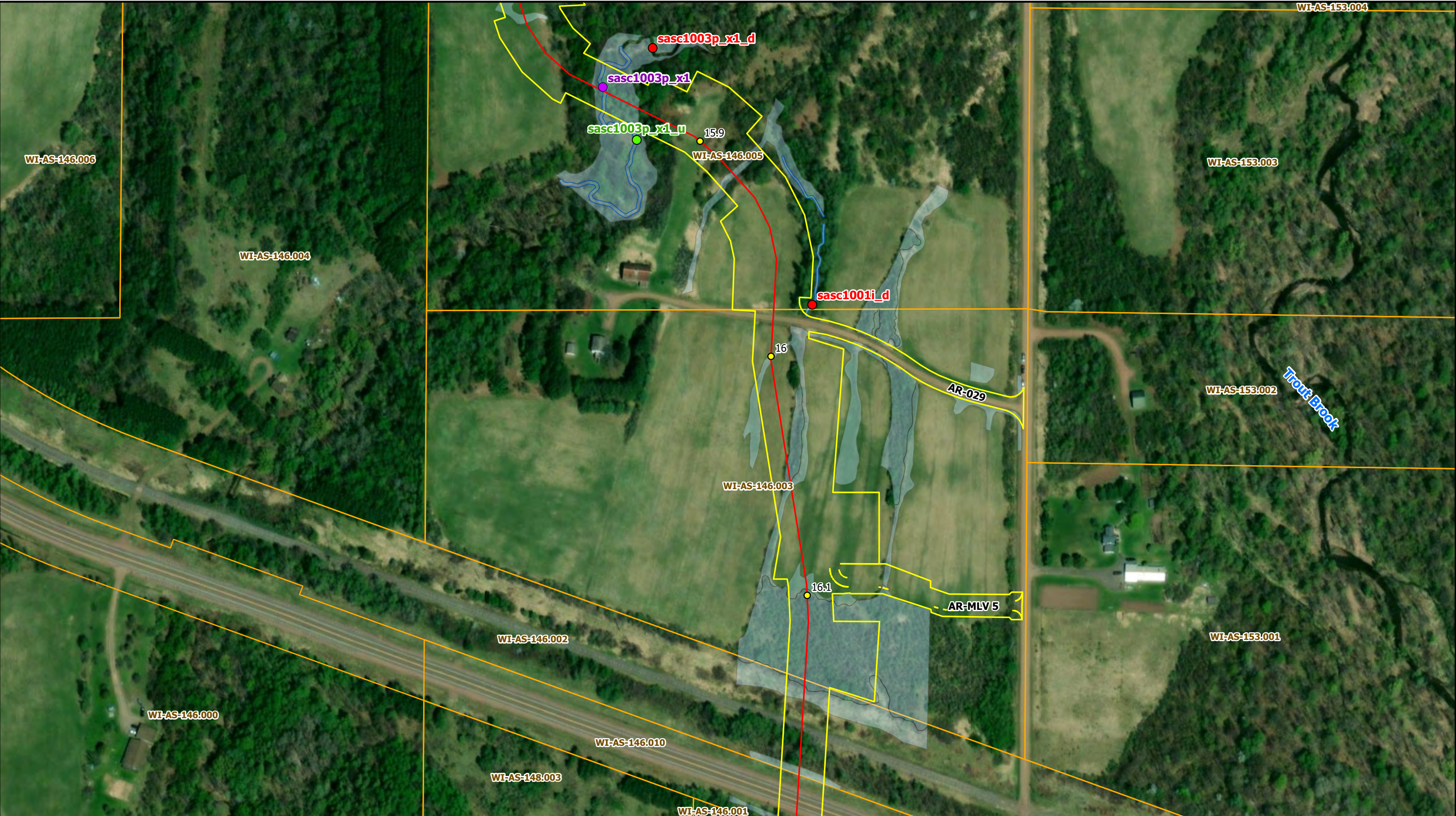
- Milepost
- Proposed Centerline
- Proposed Water Quality Sample
- Downstream Location
- Upstream Location
- Crossing Location
- Delineated Waterbody
- Delineated Wetland
- Limits of Disturbance
- Tract Boundary



**Proposed Water Quality Sample Locations**  
**Line 5 Wisconsin Segment Relocation Project**  
**Enbridge Energy, LP**  
**Bayfield, Ashland, and Iron Counties, Wisconsin**







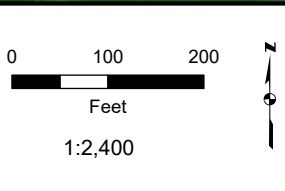
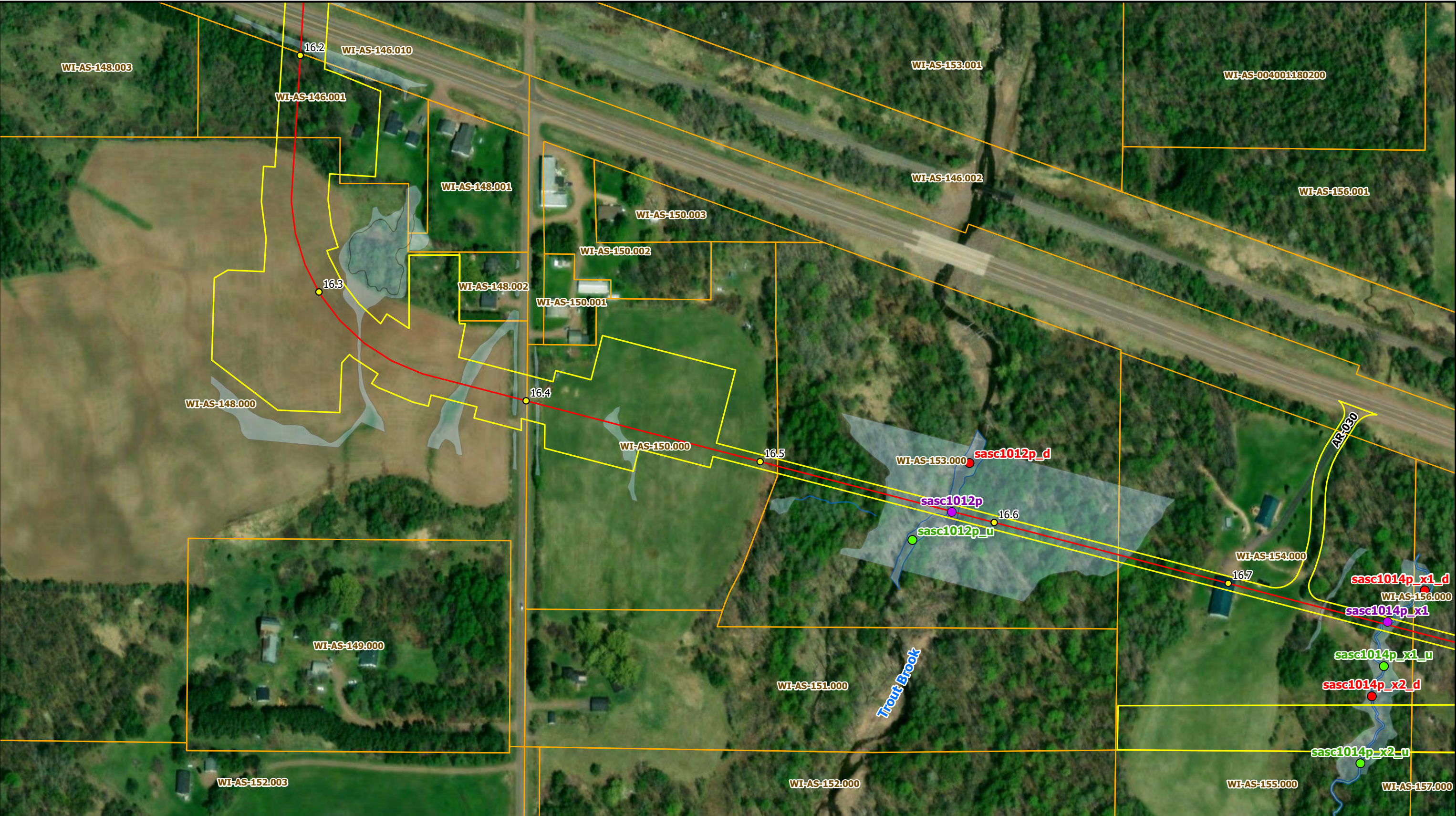
- |                                 |                         |
|---------------------------------|-------------------------|
| ● Milepost                      | □ Delineated Waterbody  |
| — Proposed Centerline           | □ Delineated Wetland    |
| ● Proposed Water Quality Sample | □ Limits of Disturbance |
| ● Downstream Location           | □ Tract Boundary        |
| ● Upstream Location             |                         |
| ● Crossing Location             |                         |



**Proposed Water Quality Sample Locations**  
**Line 5 Wisconsin Segment Relocation Project**  
**Enbridge Energy, LP**  
**Bayfield, Ashland, and Iron Counties, Wisconsin**







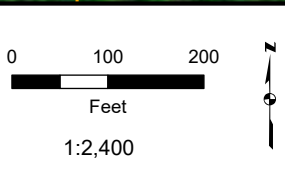
- |                                 |                         |
|---------------------------------|-------------------------|
| ● Milepost                      | ▬ Delineated Waterbody  |
| — Proposed Centerline           | ▬ Delineated Wetland    |
| ● Proposed Water Quality Sample | ▬ Limits of Disturbance |
| ● Downstream Location           | ▬ Tract Boundary        |
| ● Upstream Location             |                         |
| ● Crossing Location             |                         |



**Proposed Water Quality Sample Locations**  
**Line 5 Wisconsin Segment Relocation Project**  
**Enbridge Energy, LP**  
**Bayfield, Ashland, and Iron Counties, Wisconsin**







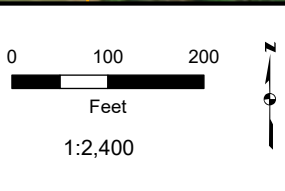
- Milepost
- Proposed Centerline
- Proposed Water Quality Sample
- Downstream Location
- Upstream Location
- Crossing Location
- ▭ Delineated Waterbody
- ▭ Delineated Wetland
- ▭ Limits of Disturbance
- ▭ Tract Boundary



**Proposed Water Quality Sample Locations**  
**Line 5 Wisconsin Segment Relocation Project**  
**Enbridge Energy, LP**  
**Bayfield, Ashland, and Iron Counties, Wisconsin**







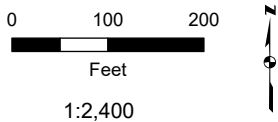
- Milepost
- Proposed Centerline
- Proposed Water Quality Sample
- Downstream Location
- Upstream Location
- Crossing Location
- Delineated Waterbody
- Delineated Wetland
- Limits of Disturbance
- Tract Boundary



**Proposed Water Quality Sample Locations**  
**Line 5 Wisconsin Segment Relocation Project**  
**Enbridge Energy, LP**  
**Bayfield, Ashland, and Iron Counties, Wisconsin**







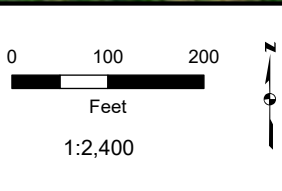
- Milepost
- Proposed Centerline
- Downstream Location
- Upstream Location
- Crossing Location
- Delineated Waterbody
- Delineated Wetland
- Limits of Disturbance
- Tract Boundary



**Proposed Water Quality Sample Locations**  
**Line 5 Wisconsin Segment Relocation Project**  
**Enbridge Energy, LP**  
**Bayfield, Ashland, and Iron Counties, Wisconsin**







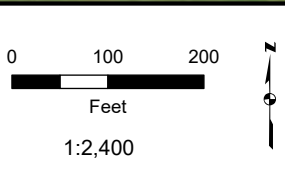
- |                                 |                         |
|---------------------------------|-------------------------|
| ● Milepost                      | ■ Delineated Waterbody  |
| — Proposed Centerline           | ■ Delineated Wetland    |
| ● Proposed Water Quality Sample | ■ Limits of Disturbance |
| ● Downstream Location           | ■ Tract Boundary        |
| ● Upstream Location             |                         |
| ● Crossing Location             |                         |



**Proposed Water Quality Sample Locations**  
**Line 5 Wisconsin Segment Relocation Project**  
**Enbridge Energy, LP**  
**Bayfield, Ashland, and Iron Counties, Wisconsin**







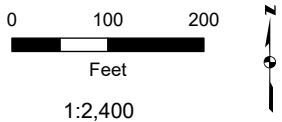
- Milepost
- Proposed Centerline
- Proposed Water Quality Sample
- Downstream Location
- Upstream Location
- Crossing Location
- ▭ Delineated Waterbody
- ▭ Delineated Wetland
- ▭ Limits of Disturbance
- ▭ Tract Boundary



**Proposed Water Quality Sample Locations**  
**Line 5 Wisconsin Segment Relocation Project**  
**Enbridge Energy, LP**  
**Bayfield, Ashland, and Iron Counties, Wisconsin**







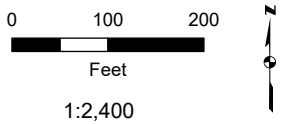
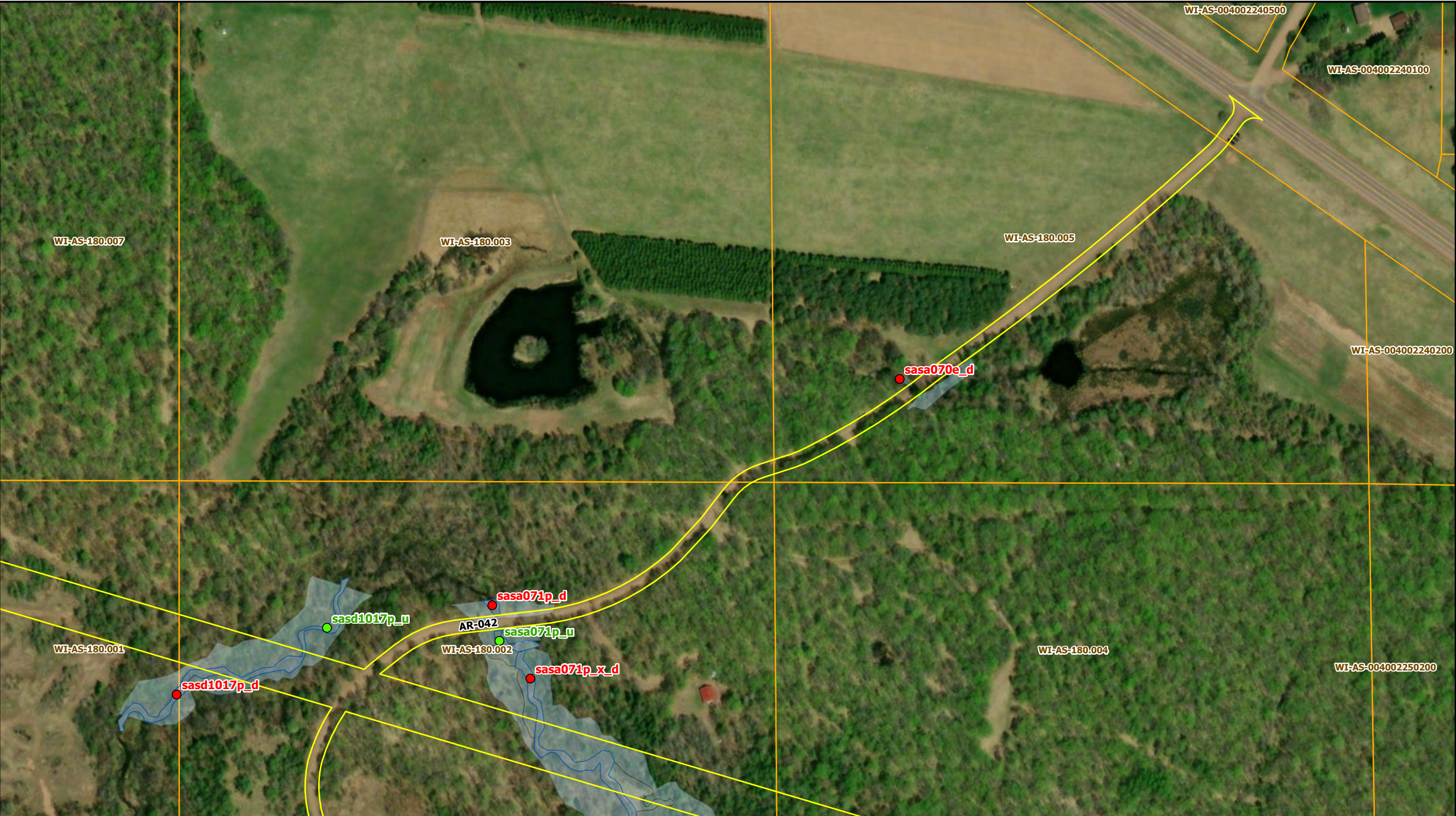
- |                                 |                         |
|---------------------------------|-------------------------|
| ● Milepost                      | ■ Delineated Waterbody  |
| — Proposed Centerline           | ■ Delineated Wetland    |
| ● Proposed Water Quality Sample | ■ Limits of Disturbance |
| ● Downstream Location           | ■ Tract Boundary        |
| ● Upstream Location             |                         |
| ● Crossing Location             |                         |



**Proposed Water Quality Sample Locations**  
**Line 5 Wisconsin Segment Relocation Project**  
**Enbridge Energy, LP**  
**Bayfield, Ashland, and Iron Counties, Wisconsin**







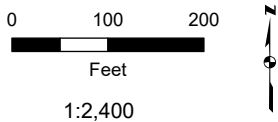
- |                                 |                         |
|---------------------------------|-------------------------|
| ● Milepost                      | ▭ Delineated Waterbody  |
| — Proposed Centerline           | ▭ Delineated Wetland    |
| ● Proposed Water Quality Sample | ▭ Limits of Disturbance |
| ● Downstream Location           | ▭ Tract Boundary        |
| ● Upstream Location             |                         |
| ● Crossing Location             |                         |



**Proposed Water Quality Sample Locations**  
**Line 5 Wisconsin Segment Relocation Project**  
**Enbridge Energy, LP**  
**Bayfield, Ashland, and Iron Counties, Wisconsin**







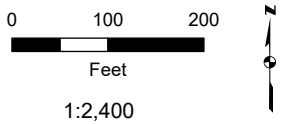
- |                                 |                         |
|---------------------------------|-------------------------|
| ● Milepost                      | ▬ Delineated Waterbody  |
| — Proposed Centerline           | ▬ Delineated Wetland    |
| ● Proposed Water Quality Sample | ▬ Limits of Disturbance |
| ● Downstream Location           | ▬ Tract Boundary        |
| ● Upstream Location             |                         |
| ● Crossing Location             |                         |



**Proposed Water Quality Sample Locations**  
**Line 5 Wisconsin Segment Relocation Project**  
**Enbridge Energy, LP**  
**Bayfield, Ashland, and Iron Counties, Wisconsin**







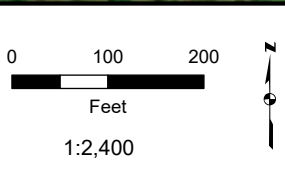
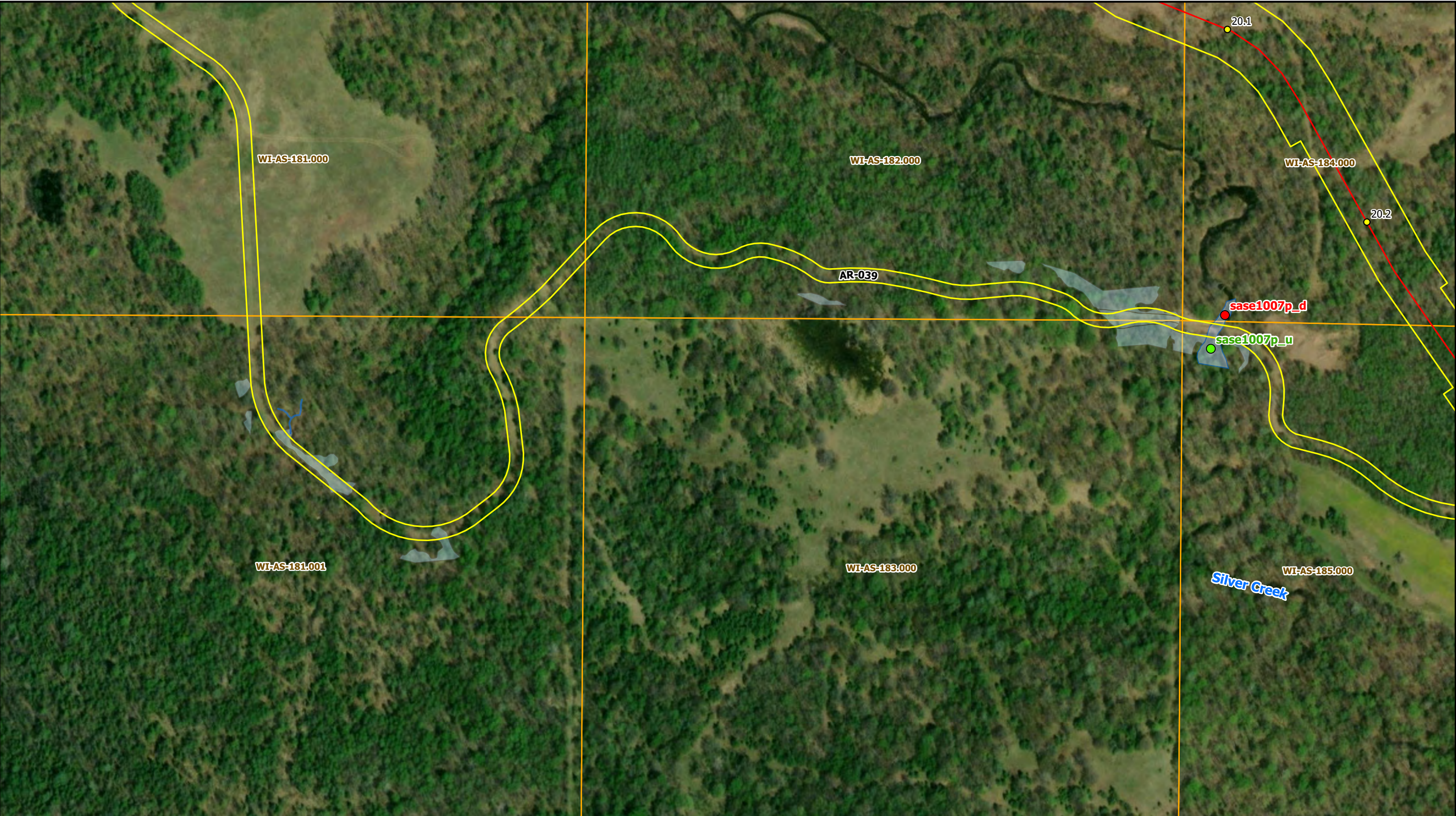
- Milepost
- Proposed Centerline
- Downstream Location
- Upstream Location
- Crossing Location
- Delineated Waterbody
- Delineated Wetland
- Limits of Disturbance
- Tract Boundary



**Proposed Water Quality Sample Locations**  
**Line 5 Wisconsin Segment Relocation Project**  
**Enbridge Energy, LP**  
**Bayfield, Ashland, and Iron Counties, Wisconsin**







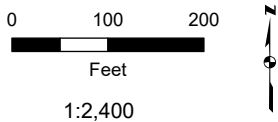
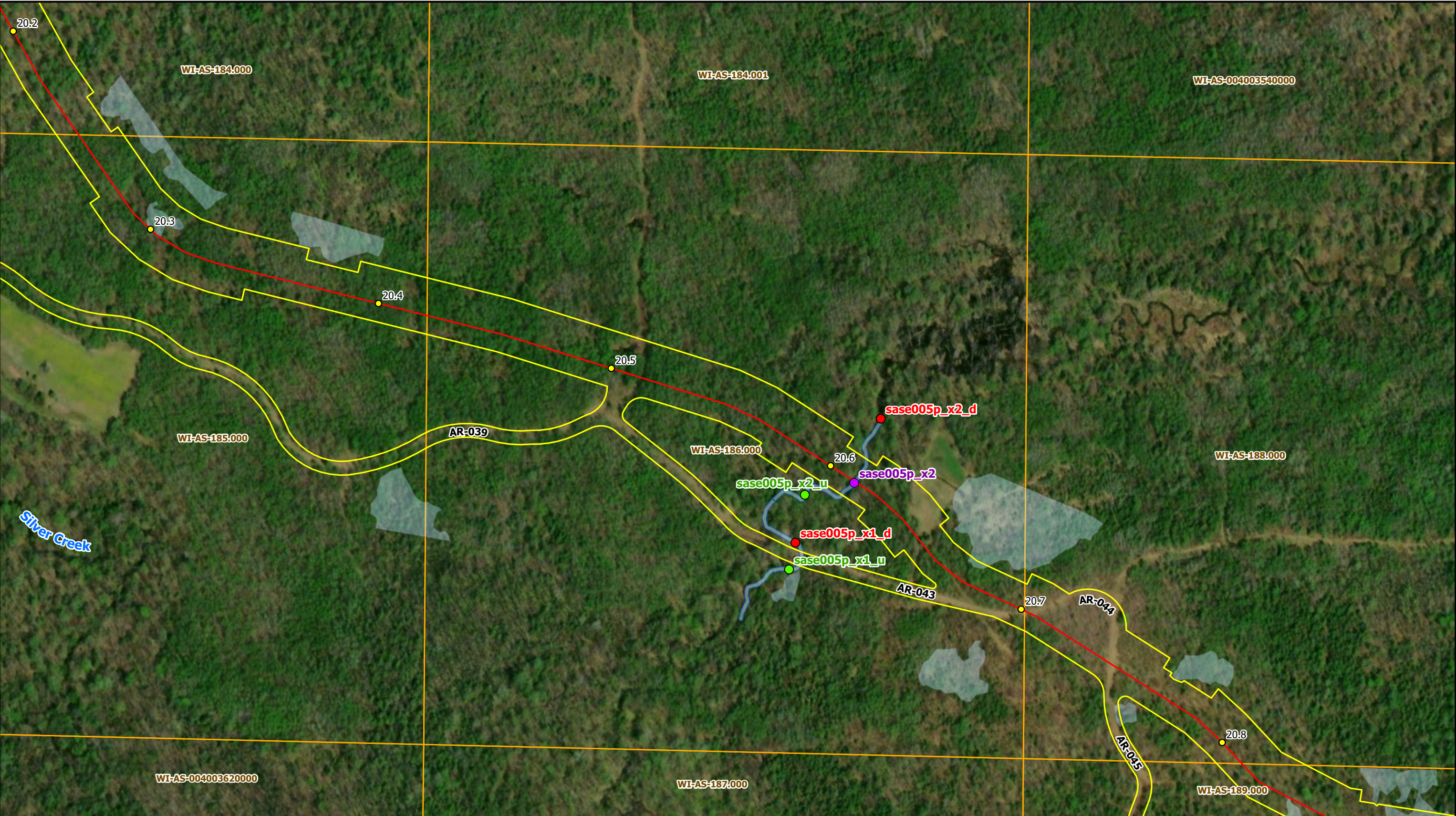
- |                                 |                         |
|---------------------------------|-------------------------|
| ● Milepost                      | ■ Delineated Waterbody  |
| — Proposed Centerline           | ■ Delineated Wetland    |
| ● Proposed Water Quality Sample | ■ Limits of Disturbance |
| ● Downstream Location           | ■ Tract Boundary        |
| ● Upstream Location             |                         |
| ● Crossing Location             |                         |



**Proposed Water Quality Sample Locations**  
**Line 5 Wisconsin Segment Relocation Project**  
**Enbridge Energy, LP**  
**Bayfield, Ashland, and Iron Counties, Wisconsin**







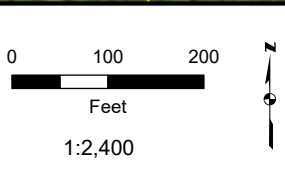
- Milepost
- Proposed Centerline
- Proposed Water Quality Sample
- Downstream Location
- Upstream Location
- Crossing Location
- Delineated Waterbody
- Delineated Wetland
- Limits of Disturbance
- Tract Boundary



**Proposed Water Quality Sample Locations**  
**Line 5 Wisconsin Segment Relocation Project**  
**Enbridge Energy, LP**  
**Bayfield, Ashland, and Iron Counties, Wisconsin**







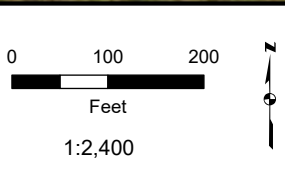
- |                                 |                         |
|---------------------------------|-------------------------|
| ● Milepost                      | □ Delineated Waterbody  |
| — Proposed Centerline           | □ Delineated Wetland    |
| ● Proposed Water Quality Sample | □ Limits of Disturbance |
| ● Downstream Location           | □ Tract Boundary        |
| ● Upstream Location             |                         |
| ● Crossing Location             |                         |



**Proposed Water Quality Sample Locations**  
**Line 5 Wisconsin Segment Relocation Project**  
**Enbridge Energy, LP**  
**Bayfield, Ashland, and Iron Counties, Wisconsin**







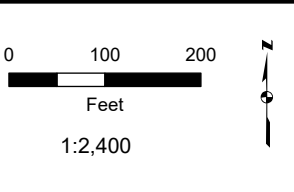
- Milepost
- Proposed Centerline
- Proposed Water Quality Sample
- Downstream Location
- Upstream Location
- Crossing Location
- Delineated Waterbody
- Delineated Wetland
- Limits of Disturbance
- Tract Boundary



**Proposed Water Quality Sample Locations**  
**Line 5 Wisconsin Segment Relocation Project**  
**Enbridge Energy, LP**  
**Bayfield, Ashland, and Iron Counties, Wisconsin**







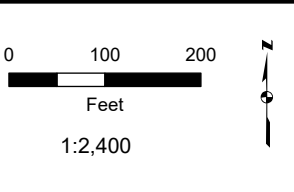
- Milepost
- Proposed Centerline
- Proposed Water Quality Sample
- Downstream Location
- Upstream Location
- Crossing Location
- ▭ Delineated Waterbody
- ▭ Delineated Wetland
- ▭ Limits of Disturbance
- ▭ Tract Boundary



**Proposed Water Quality Sample Locations**  
**Line 5 Wisconsin Segment Relocation Project**  
**Enbridge Energy, LP**  
**Bayfield, Ashland, and Iron Counties, Wisconsin**







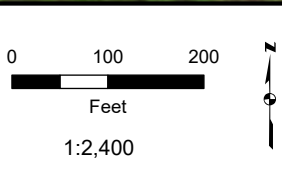
- |                                 |                         |
|---------------------------------|-------------------------|
| ● Milepost                      | ■ Delineated Waterbody  |
| — Proposed Centerline           | ■ Delineated Wetland    |
| ● Proposed Water Quality Sample | ■ Limits of Disturbance |
| ● Downstream Location           | ■ Tract Boundary        |
| ● Upstream Location             |                         |
| ● Crossing Location             |                         |



**Proposed Water Quality Sample Locations**  
**Line 5 Wisconsin Segment Relocation Project**  
**Enbridge Energy, LP**  
**Bayfield, Ashland, and Iron Counties, Wisconsin**







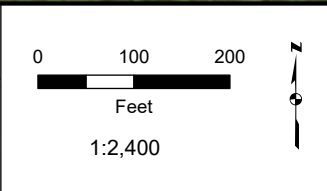
- Milepost
- Proposed Centerline
- Proposed Water Quality Sample
- Downstream Location
- Upstream Location
- Crossing Location
- ▭ Delineated Waterbody
- ▭ Delineated Wetland
- ▭ Limits of Disturbance
- ▭ Tract Boundary




**Proposed Water Quality Sample Locations**  
**Line 5 Wisconsin Segment Relocation Project**  
**Enbridge Energy, LP**  
**Bayfield, Ashland, and Iron Counties, Wisconsin**








- |                                 |                         |
|---------------------------------|-------------------------|
| ● Milepost                      | ▬ Delineated Waterbody  |
| — Proposed Centerline           | ▬ Delineated Wetland    |
| ● Proposed Water Quality Sample | ▬ Limits of Disturbance |
| ● Downstream Location           | ▬ Tract Boundary        |
| ● Upstream Location             |                         |
| ● Crossing Location             |                         |



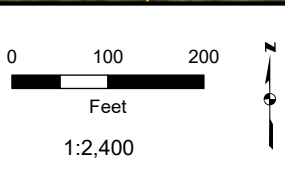
**Proposed Water Quality Sample Locations**  
**Line 5 Wisconsin Segment Relocation Project**  
**Enbridge Energy, LP**  
**Bayfield, Ashland, and Iron Counties, Wisconsin**

Page 64 of 123



DRAWN BY: RCutting





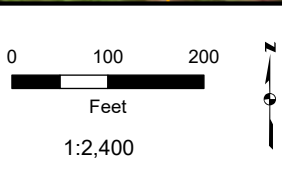
- |                                 |                         |
|---------------------------------|-------------------------|
| ● Milepost                      | ■ Delineated Waterbody  |
| — Proposed Centerline           | ■ Delineated Wetland    |
| ● Proposed Water Quality Sample | ■ Limits of Disturbance |
| ● Downstream Location           | ■ Tract Boundary        |
| ● Upstream Location             |                         |
| ● Crossing Location             |                         |



**Proposed Water Quality Sample Locations**  
**Line 5 Wisconsin Segment Relocation Project**  
**Enbridge Energy, LP**  
**Bayfield, Ashland, and Iron Counties, Wisconsin**







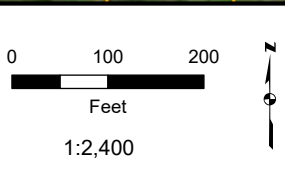
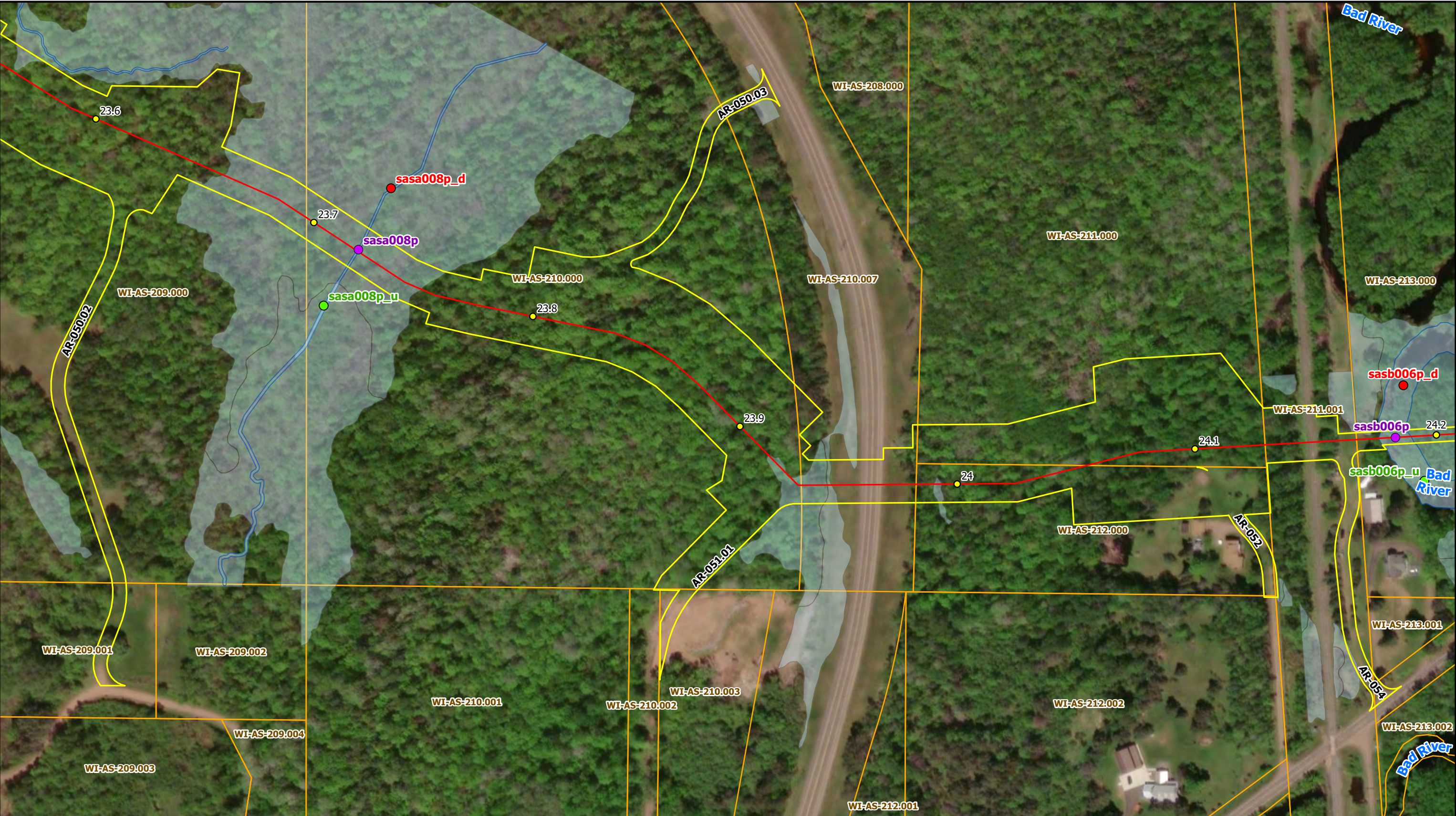
- |                                 |                         |
|---------------------------------|-------------------------|
| ● Milepost                      | ▬ Delineated Waterbody  |
| — Proposed Centerline           | ▬ Delineated Wetland    |
| ● Proposed Water Quality Sample | ▬ Limits of Disturbance |
| ● Downstream Location           | ▬ Tract Boundary        |
| ● Upstream Location             |                         |
| ● Crossing Location             |                         |



**Proposed Water Quality Sample Locations**  
**Line 5 Wisconsin Segment Relocation Project**  
**Enbridge Energy, LP**  
**Bayfield, Ashland, and Iron Counties, Wisconsin**







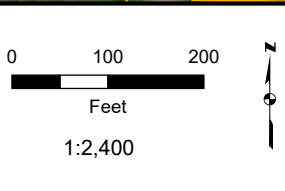
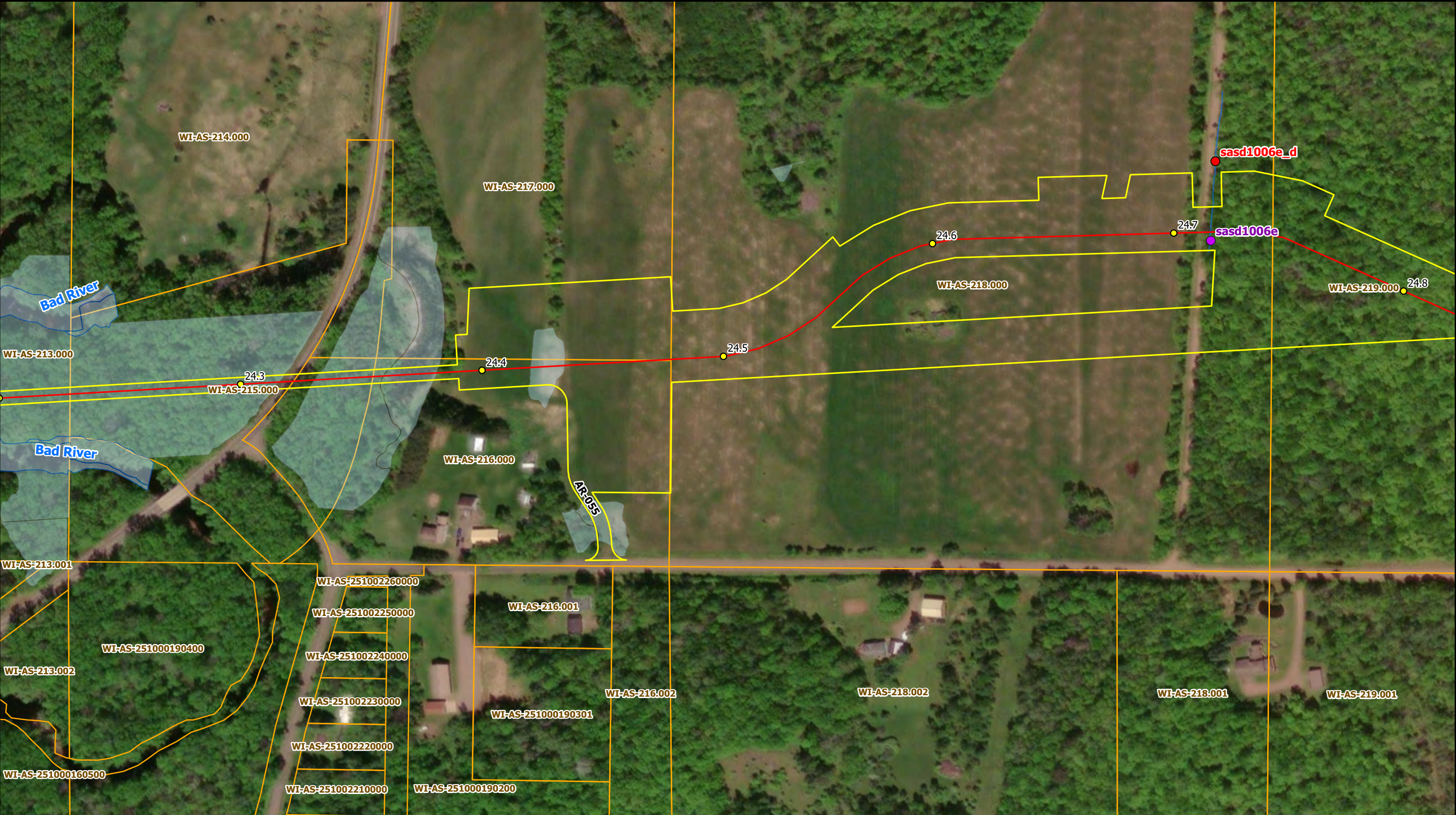
- Milepost
- Proposed Centerline
- Proposed Water Quality Sample
- Downstream Location
- Upstream Location
- Crossing Location
- Delineated Waterbody
- Delineated Wetland
- Limits of Disturbance
- Tract Boundary



**Proposed Water Quality Sample Locations**  
**Line 5 Wisconsin Segment Relocation Project**  
**Enbridge Energy, LP**  
**Bayfield, Ashland, and Iron Counties, Wisconsin**







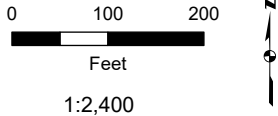
- Milepost
- Proposed Centerline
- Downstream Location
- Upstream Location
- Crossing Location
- ▭ Delineated Waterbody
- ▭ Delineated Wetland
- ▭ Limits of Disturbance
- ▭ Tract Boundary



**Proposed Water Quality Sample Locations**  
**Line 5 Wisconsin Segment Relocation Project**  
**Enbridge Energy, LP**  
**Bayfield, Ashland, and Iron Counties, Wisconsin**







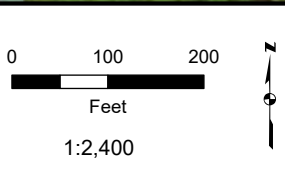
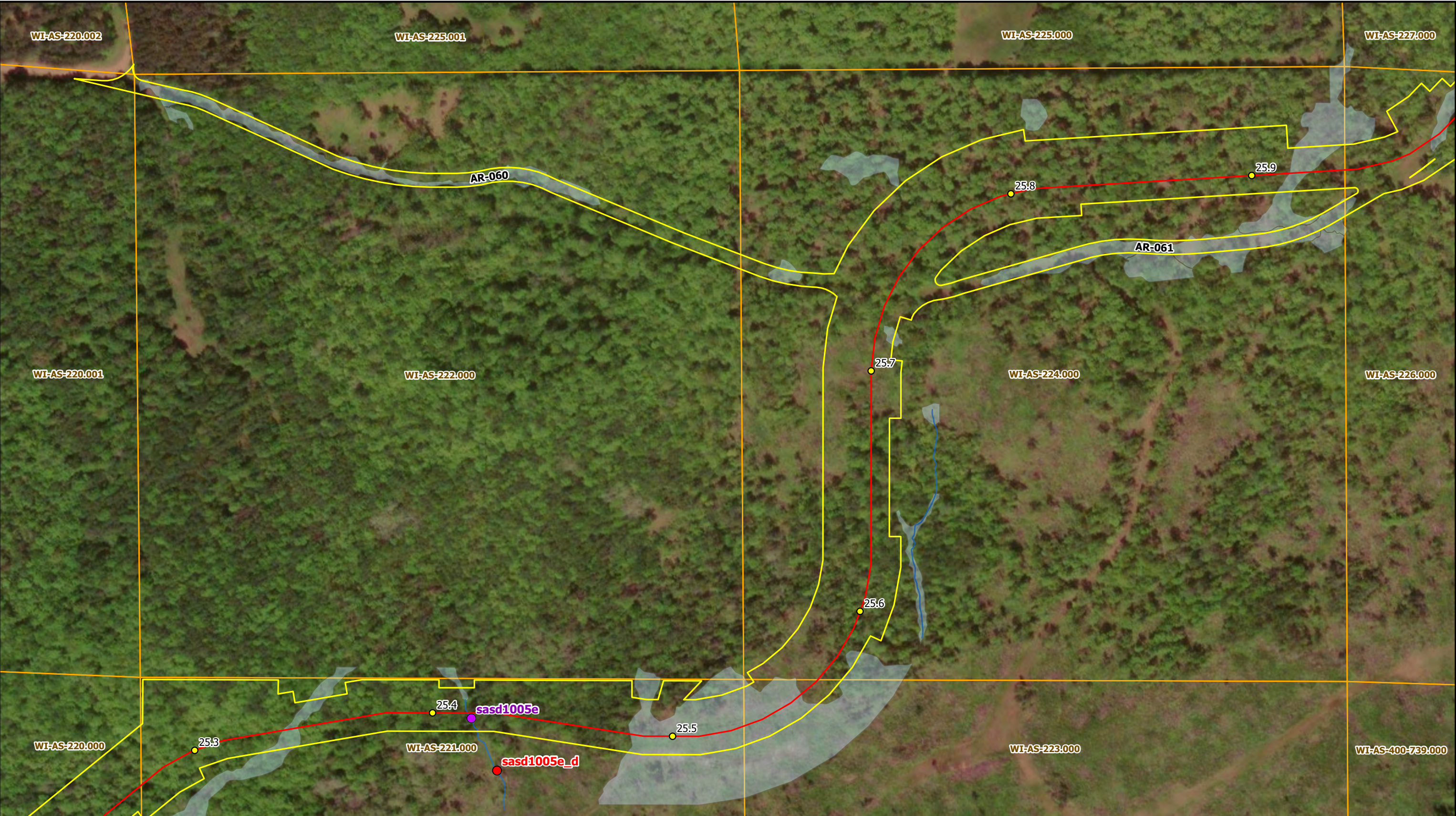
- |                                 |                         |
|---------------------------------|-------------------------|
| ● Milepost                      | ■ Delineated Waterbody  |
| — Proposed Centerline           | ■ Delineated Wetland    |
| ● Proposed Water Quality Sample | ■ Limits of Disturbance |
| ● Downstream Location           | ■ Tract Boundary        |
| ● Upstream Location             |                         |
| ● Crossing Location             |                         |



**Proposed Water Quality Sample Locations**  
**Line 5 Wisconsin Segment Relocation Project**  
**Enbridge Energy, LP**  
**Bayfield, Ashland, and Iron Counties, Wisconsin**







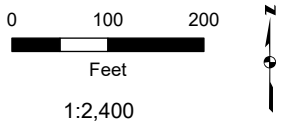
- |                                 |                         |
|---------------------------------|-------------------------|
| ● Milepost                      | □ Delineated Waterbody  |
| — Proposed Centerline           | □ Delineated Wetland    |
| ● Proposed Water Quality Sample | □ Limits of Disturbance |
| ● Downstream Location           | □ Tract Boundary        |
| ● Upstream Location             |                         |
| ● Crossing Location             |                         |



**Proposed Water Quality Sample Locations**  
**Line 5 Wisconsin Segment Relocation Project**  
**Enbridge Energy, LP**  
**Bayfield, Ashland, and Iron Counties, Wisconsin**







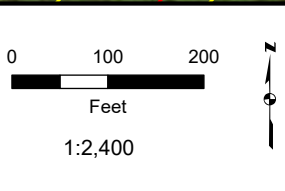
- |                                 |                         |
|---------------------------------|-------------------------|
| ● Milepost                      | ■ Delineated Waterbody  |
| — Proposed Centerline           | ■ Delineated Wetland    |
| ● Proposed Water Quality Sample | ■ Limits of Disturbance |
| ● Downstream Location           | ■ Tract Boundary        |
| ● Upstream Location             |                         |
| ● Crossing Location             |                         |



**Proposed Water Quality Sample Locations**  
**Line 5 Wisconsin Segment Relocation Project**  
**Enbridge Energy, LP**  
**Bayfield, Ashland, and Iron Counties, Wisconsin**







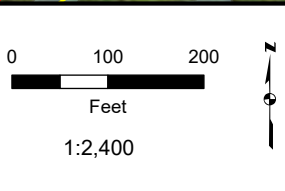
- Milepost
- Proposed Centerline
- Proposed Water Quality Sample
- Downstream Location
- Upstream Location
- Crossing Location
- Delineated Waterbody
- Delineated Wetland
- Limits of Disturbance
- Tract Boundary



**Proposed Water Quality Sample Locations**  
**Line 5 Wisconsin Segment Relocation Project**  
**Enbridge Energy, LP**  
**Bayfield, Ashland, and Iron Counties, Wisconsin**







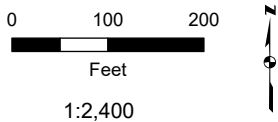
- Milepost
- Proposed Centerline
- Proposed Water Quality Sample
- Downstream Location
- Upstream Location
- Crossing Location
- Delineated Waterbody
- Delineated Wetland
- Limits of Disturbance
- Tract Boundary



**Proposed Water Quality Sample Locations**  
**Line 5 Wisconsin Segment Relocation Project**  
**Enbridge Energy, LP**  
**Bayfield, Ashland, and Iron Counties, Wisconsin**







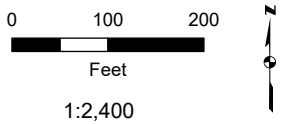
- |                                 |                         |
|---------------------------------|-------------------------|
| ● Milepost                      | ■ Delineated Waterbody  |
| — Proposed Centerline           | ■ Delineated Wetland    |
| ● Proposed Water Quality Sample | ■ Limits of Disturbance |
| ● Downstream Location           | ■ Tract Boundary        |
| ● Upstream Location             |                         |
| ● Crossing Location             |                         |



**Proposed Water Quality Sample Locations**  
**Line 5 Wisconsin Segment Relocation Project**  
**Enbridge Energy, LP**  
**Bayfield, Ashland, and Iron Counties, Wisconsin**







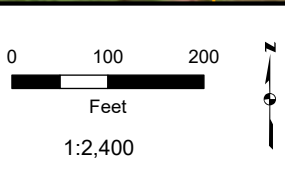
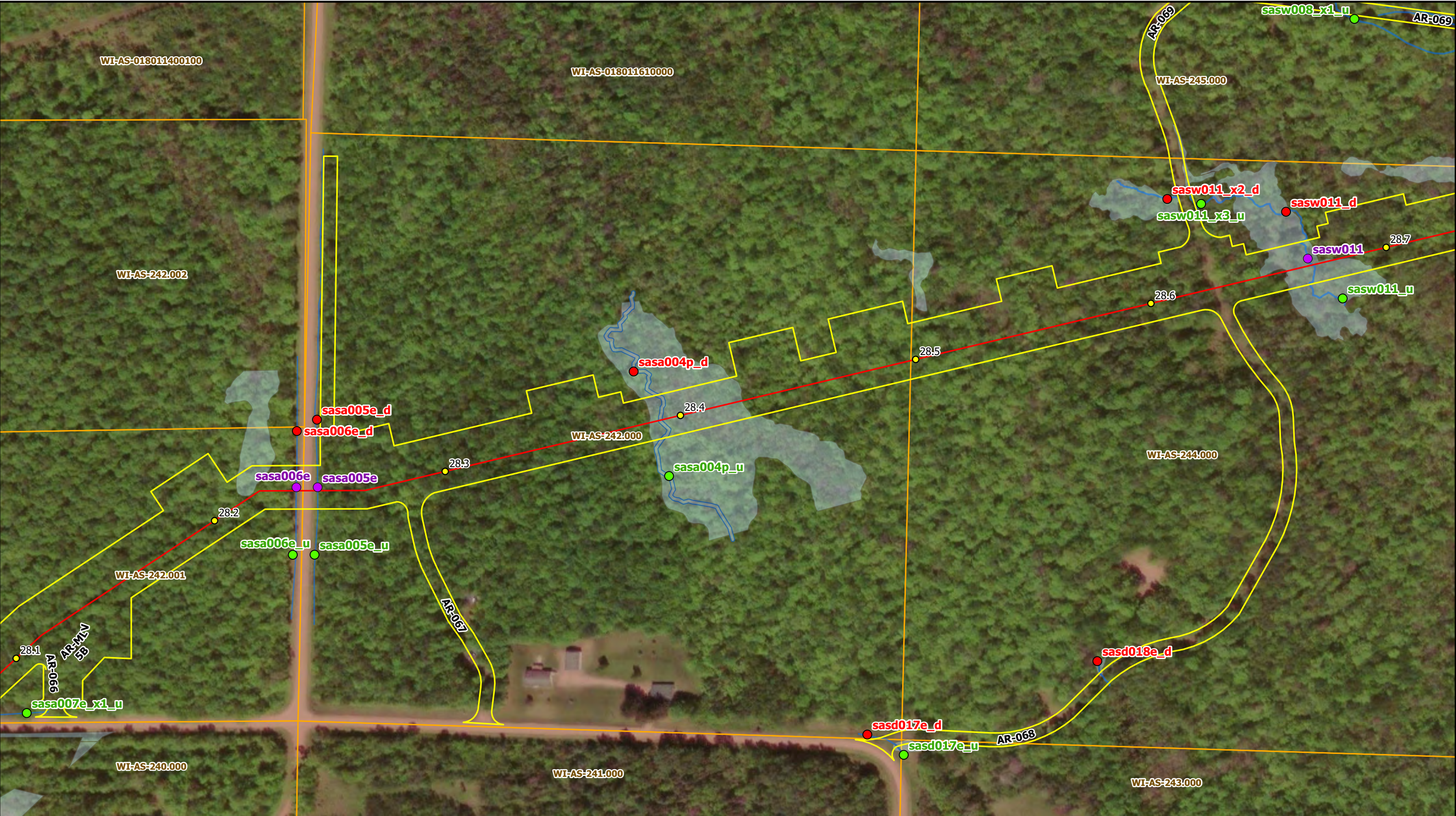
- |                                 |                         |
|---------------------------------|-------------------------|
| ● Milepost                      | ■ Delineated Waterbody  |
| — Proposed Centerline           | ■ Delineated Wetland    |
| ● Proposed Water Quality Sample | ■ Limits of Disturbance |
| ● Downstream Location           | ■ Tract Boundary        |
| ● Upstream Location             |                         |
| ● Crossing Location             |                         |



**Proposed Water Quality Sample Locations**  
**Line 5 Wisconsin Segment Relocation Project**  
**Enbridge Energy, LP**  
**Bayfield, Ashland, and Iron Counties, Wisconsin**







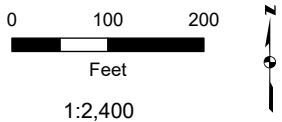
- Milepost
- Proposed Centerline
- Proposed Water Quality Sample
- Downstream Location
- Upstream Location
- Crossing Location
- Delineated Waterbody
- Delineated Wetland
- Limits of Disturbance
- Tract Boundary



**Proposed Water Quality Sample Locations**  
**Line 5 Wisconsin Segment Relocation Project**  
**Enbridge Energy, LP**  
**Bayfield, Ashland, and Iron Counties, Wisconsin**







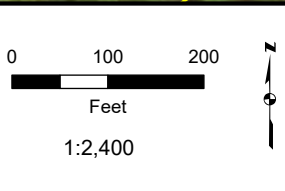
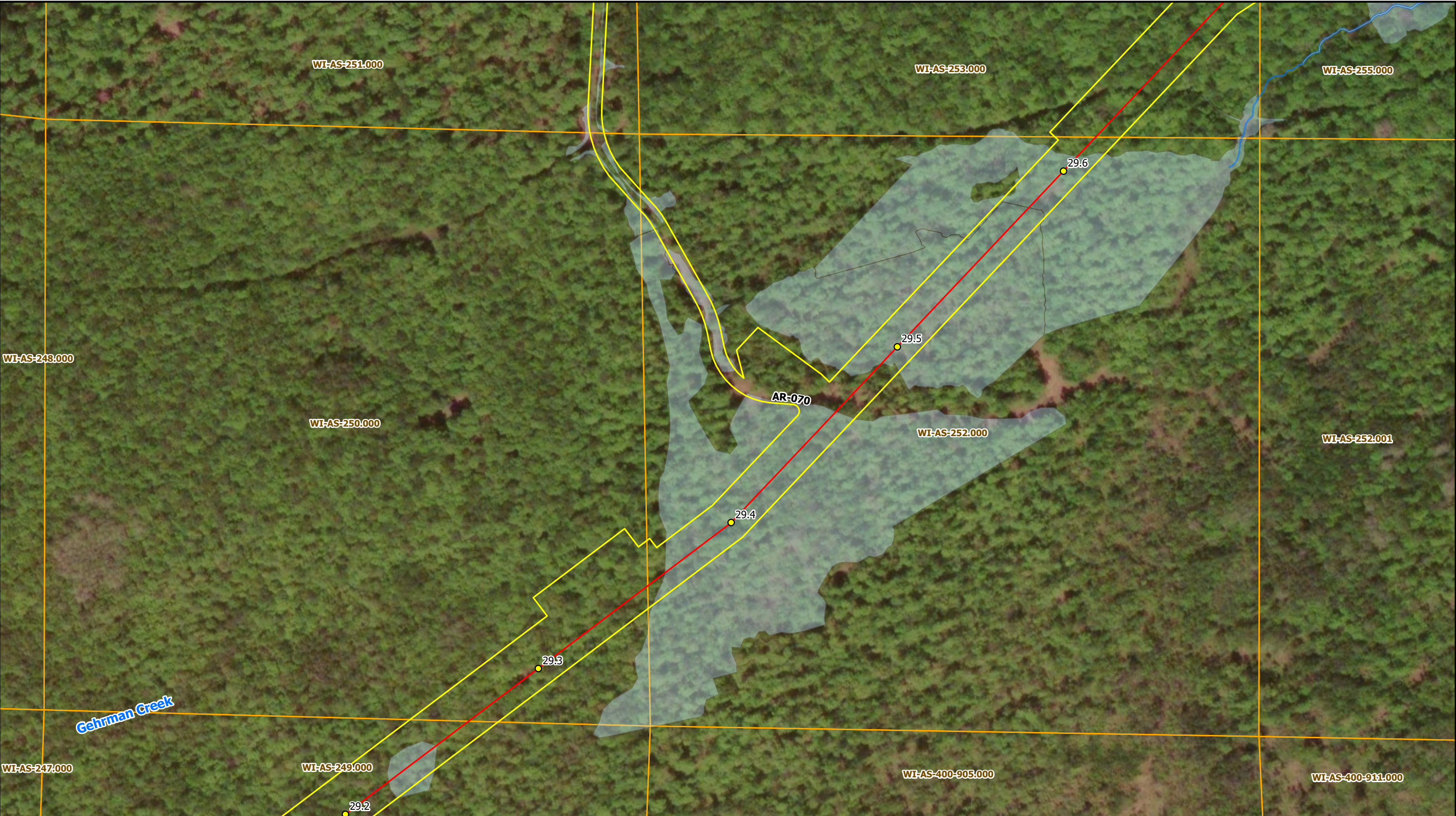
- |                                 |                         |
|---------------------------------|-------------------------|
| ● Milepost                      | ▬ Delineated Waterbody  |
| — Proposed Centerline           | ▬ Delineated Wetland    |
| ● Proposed Water Quality Sample | ▬ Limits of Disturbance |
| ● Downstream Location           | ▬ Tract Boundary        |
| ● Upstream Location             |                         |
| ● Crossing Location             |                         |



**Proposed Water Quality Sample Locations**  
**Line 5 Wisconsin Segment Relocation Project**  
**Enbridge Energy, LP**  
**Bayfield, Ashland, and Iron Counties, Wisconsin**







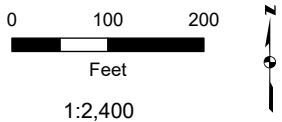
- Milepost
- Proposed Centerline
- Proposed Water Quality Sample
- Downstream Location
- Upstream Location
- Crossing Location
- Delineated Waterbody
- Delineated Wetland
- Limits of Disturbance
- Tract Boundary



**Proposed Water Quality Sample Locations**  
**Line 5 Wisconsin Segment Relocation Project**  
**Enbridge Energy, LP**  
**Bayfield, Ashland, and Iron Counties, Wisconsin**







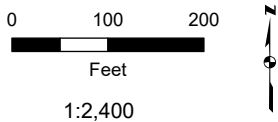
- Milepost
- Proposed Centerline
- Proposed Water Quality Sample
- Downstream Location
- Upstream Location
- Crossing Location
- Delineated Waterbody
- Delineated Wetland
- Limits of Disturbance
- Tract Boundary



**Proposed Water Quality Sample Locations**  
**Line 5 Wisconsin Segment Relocation Project**  
**Enbridge Energy, LP**  
**Bayfield, Ashland, and Iron Counties, Wisconsin**







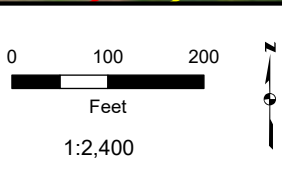
- Milepost
- Proposed Centerline
- Proposed Water Quality Sample
- Downstream Location
- Upstream Location
- Crossing Location
- ▭ Delineated Waterbody
- ▭ Delineated Wetland
- ▭ Limits of Disturbance
- ▭ Tract Boundary



**Proposed Water Quality Sample Locations**  
**Line 5 Wisconsin Segment Relocation Project**  
**Enbridge Energy, LP**  
**Bayfield, Ashland, and Iron Counties, Wisconsin**







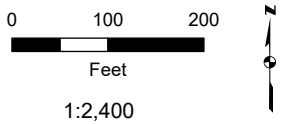
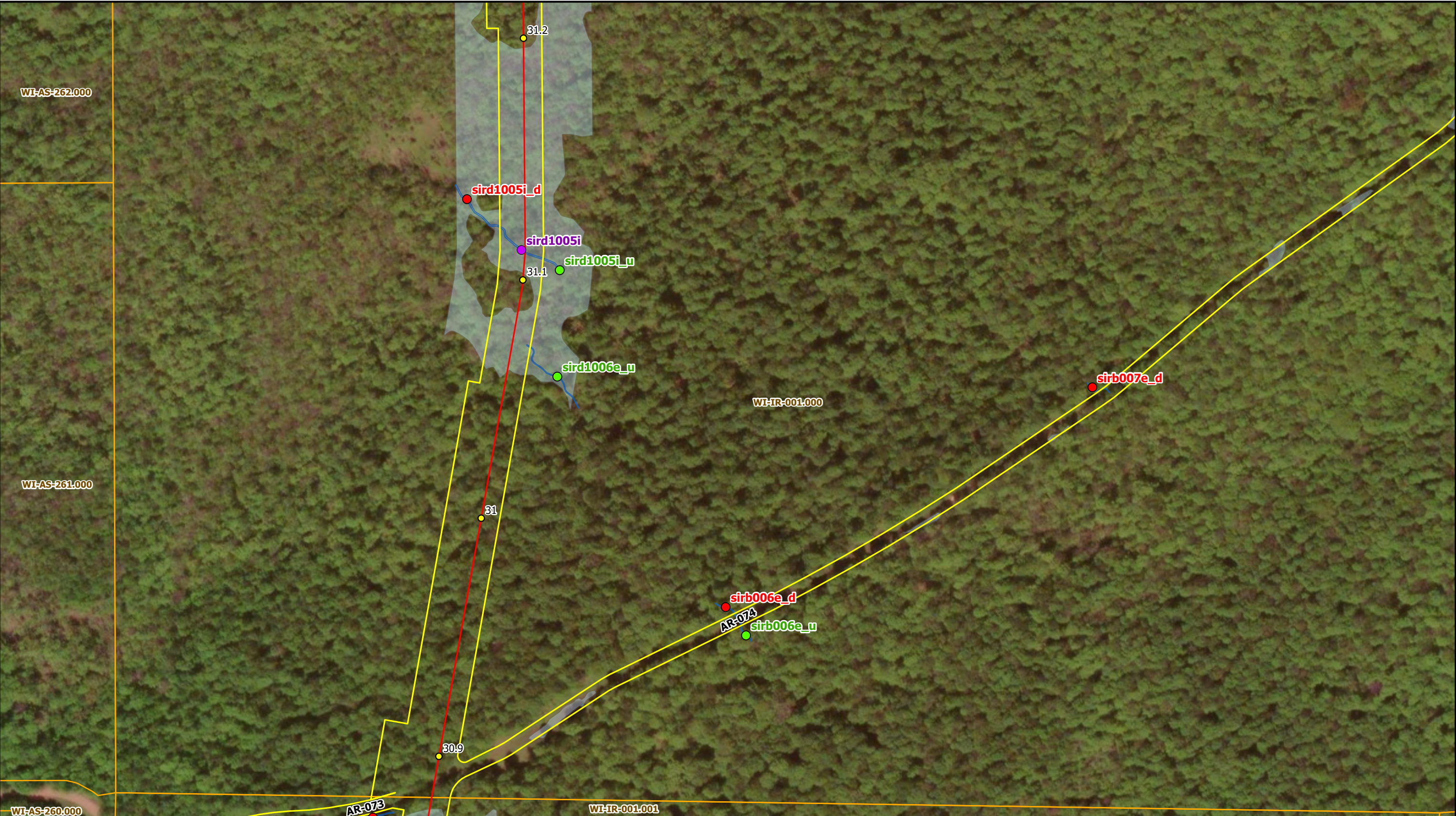
- Milepost
- Proposed Centerline
- Proposed Water Quality Sample
- Downstream Location
- Upstream Location
- Crossing Location
- Delineated Waterbody
- Delineated Wetland
- Limits of Disturbance
- Tract Boundary



**Proposed Water Quality Sample Locations**  
**Line 5 Wisconsin Segment Relocation Project**  
**Enbridge Energy, LP**  
**Bayfield, Ashland, and Iron Counties, Wisconsin**







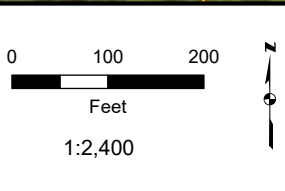
- Milepost
- Proposed Centerline
- Proposed Water Quality Sample
- Downstream Location
- Upstream Location
- Crossing Location
- Delineated Waterbody
- Delineated Wetland
- Limits of Disturbance
- Tract Boundary



**Proposed Water Quality Sample Locations**  
**Line 5 Wisconsin Segment Relocation Project**  
**Enbridge Energy, LP**  
**Bayfield, Ashland, and Iron Counties, Wisconsin**







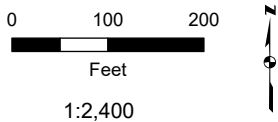
- Milepost
- Proposed Centerline
- Proposed Water Quality Sample
- Downstream Location
- Upstream Location
- Crossing Location
- ▭ Delineated Waterbody
- ▭ Delineated Wetland
- ▭ Limits of Disturbance
- ▭ Tract Boundary



**Proposed Water Quality Sample Locations**  
**Line 5 Wisconsin Segment Relocation Project**  
**Enbridge Energy, LP**  
**Bayfield, Ashland, and Iron Counties, Wisconsin**







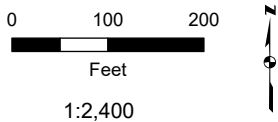
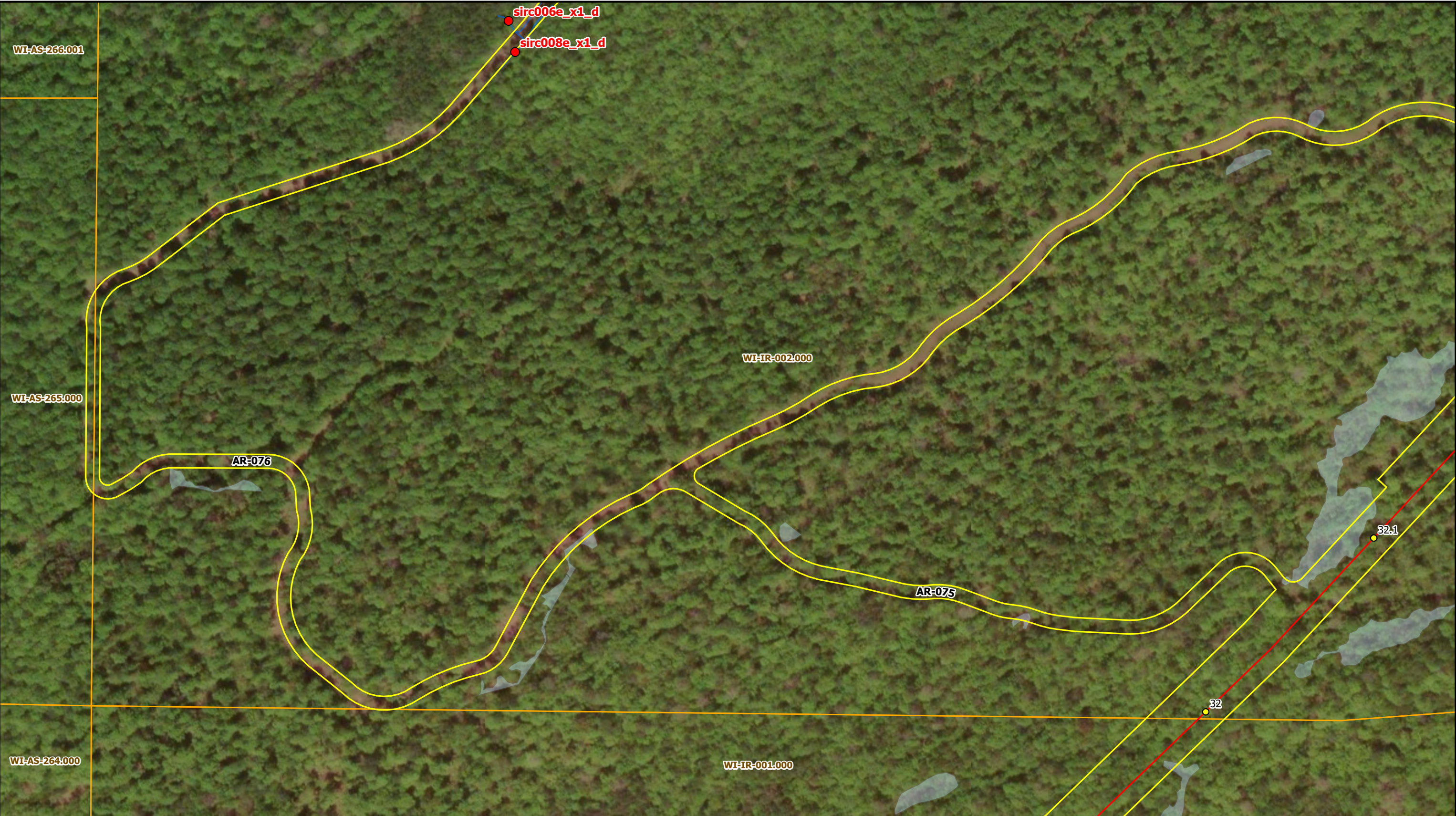
- Milepost
- Proposed Centerline
- Proposed Water Quality Sample
- Downstream Location
- Upstream Location
- Crossing Location
- Delineated Waterbody
- Delineated Wetland
- Limits of Disturbance
- Tract Boundary



**Proposed Water Quality Sample Locations**  
**Line 5 Wisconsin Segment Relocation Project**  
**Enbridge Energy, LP**  
**Bayfield, Ashland, and Iron Counties, Wisconsin**







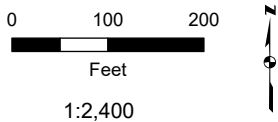
- |                                 |                         |
|---------------------------------|-------------------------|
| ● Milepost                      | □ Delineated Waterbody  |
| — Proposed Centerline           | □ Delineated Wetland    |
| ● Proposed Water Quality Sample | □ Limits of Disturbance |
| ● Downstream Location           | □ Tract Boundary        |
| ● Upstream Location             |                         |
| ● Crossing Location             |                         |



**Proposed Water Quality Sample Locations**  
**Line 5 Wisconsin Segment Relocation Project**  
**Enbridge Energy, LP**  
**Bayfield, Ashland, and Iron Counties, Wisconsin**







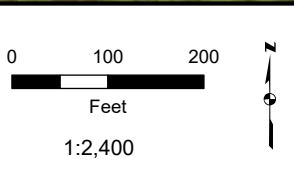

- |                                 |                         |
|---------------------------------|-------------------------|
| ● Milepost                      | □ Delineated Waterbody  |
| — Proposed Centerline           | □ Delineated Wetland    |
| ● Proposed Water Quality Sample | □ Limits of Disturbance |
| ● Downstream Location           | □ Tract Boundary        |
| ● Upstream Location             |                         |
| ● Crossing Location             |                         |



**Proposed Water Quality Sample Locations**  
**Line 5 Wisconsin Segment Relocation Project**  
**Enbridge Energy, LP**  
**Bayfield, Ashland, and Iron Counties, Wisconsin**







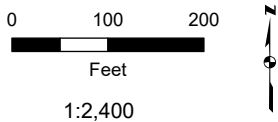
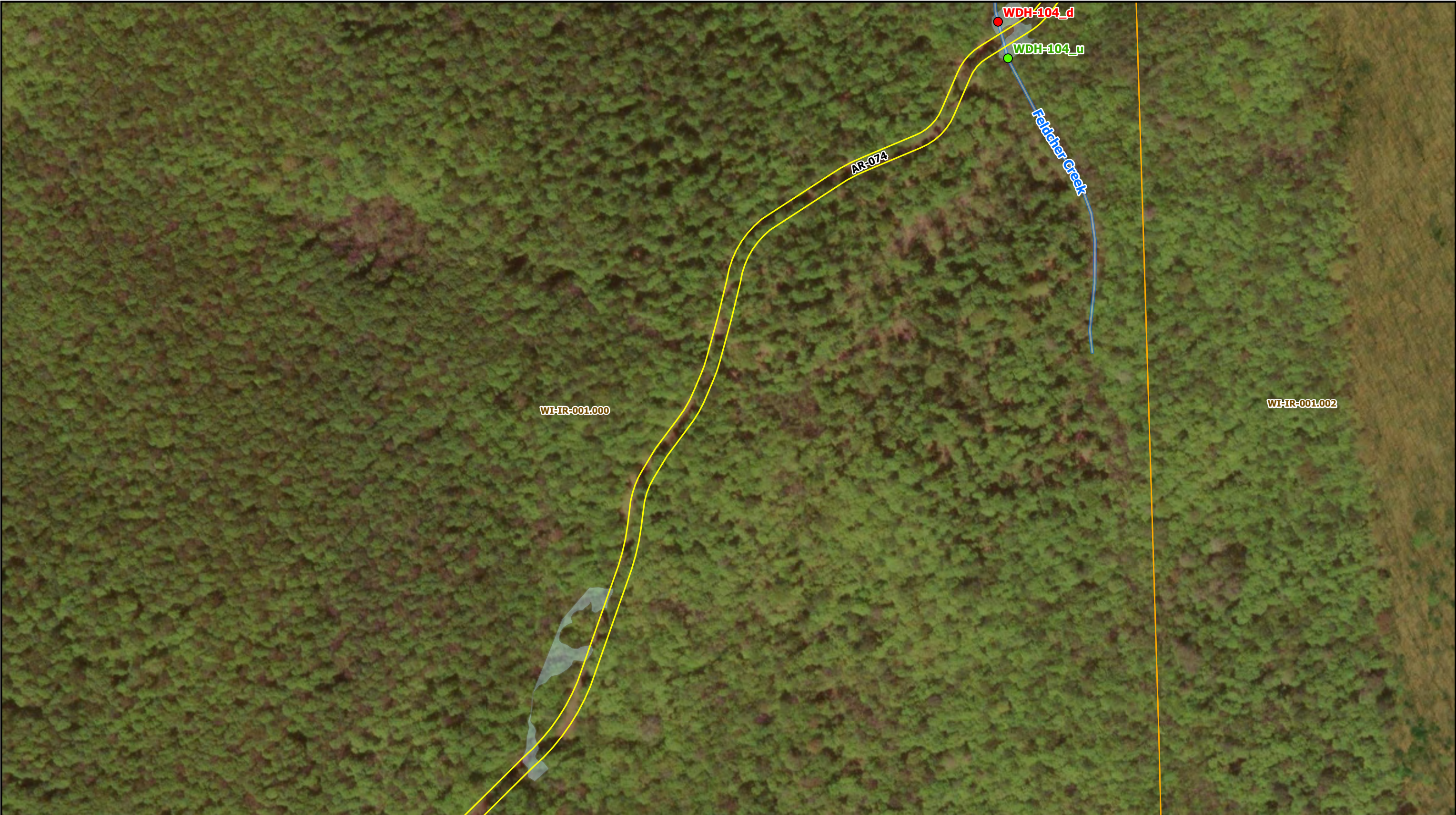
- |                                 |                         |
|---------------------------------|-------------------------|
| ● Milepost                      | □ Delineated Waterbody  |
| — Proposed Centerline           | □ Delineated Wetland    |
| ● Proposed Water Quality Sample | □ Limits of Disturbance |
| ● Downstream Location           | □ Tract Boundary        |
| ● Upstream Location             |                         |
| ● Crossing Location             |                         |



**Proposed Water Quality Sample Locations**  
**Line 5 Wisconsin Segment Relocation Project**  
**Enbridge Energy, LP**  
**Bayfield, Ashland, and Iron Counties, Wisconsin**







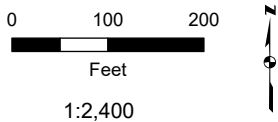
- Milepost
- Proposed Centerline
- Proposed Water Quality Sample
- Downstream Location
- Upstream Location
- Crossing Location
- Delineated Waterbody
- Delineated Wetland
- Limits of Disturbance
- Tract Boundary



**Proposed Water Quality Sample Locations**  
**Line 5 Wisconsin Segment Relocation Project**  
**Enbridge Energy, LP**  
**Bayfield, Ashland, and Iron Counties, Wisconsin**







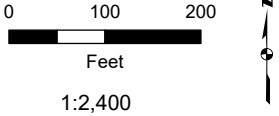
- Milepost
- Proposed Centerline
- Proposed Water Quality Sample
- Downstream Location
- Upstream Location
- Crossing Location
- Delineated Waterbody
- Delineated Wetland
- Limits of Disturbance
- Tract Boundary



**Proposed Water Quality Sample Locations**  
**Line 5 Wisconsin Segment Relocation Project**  
**Enbridge Energy, LP**  
**Bayfield, Ashland, and Iron Counties, Wisconsin**







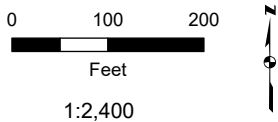
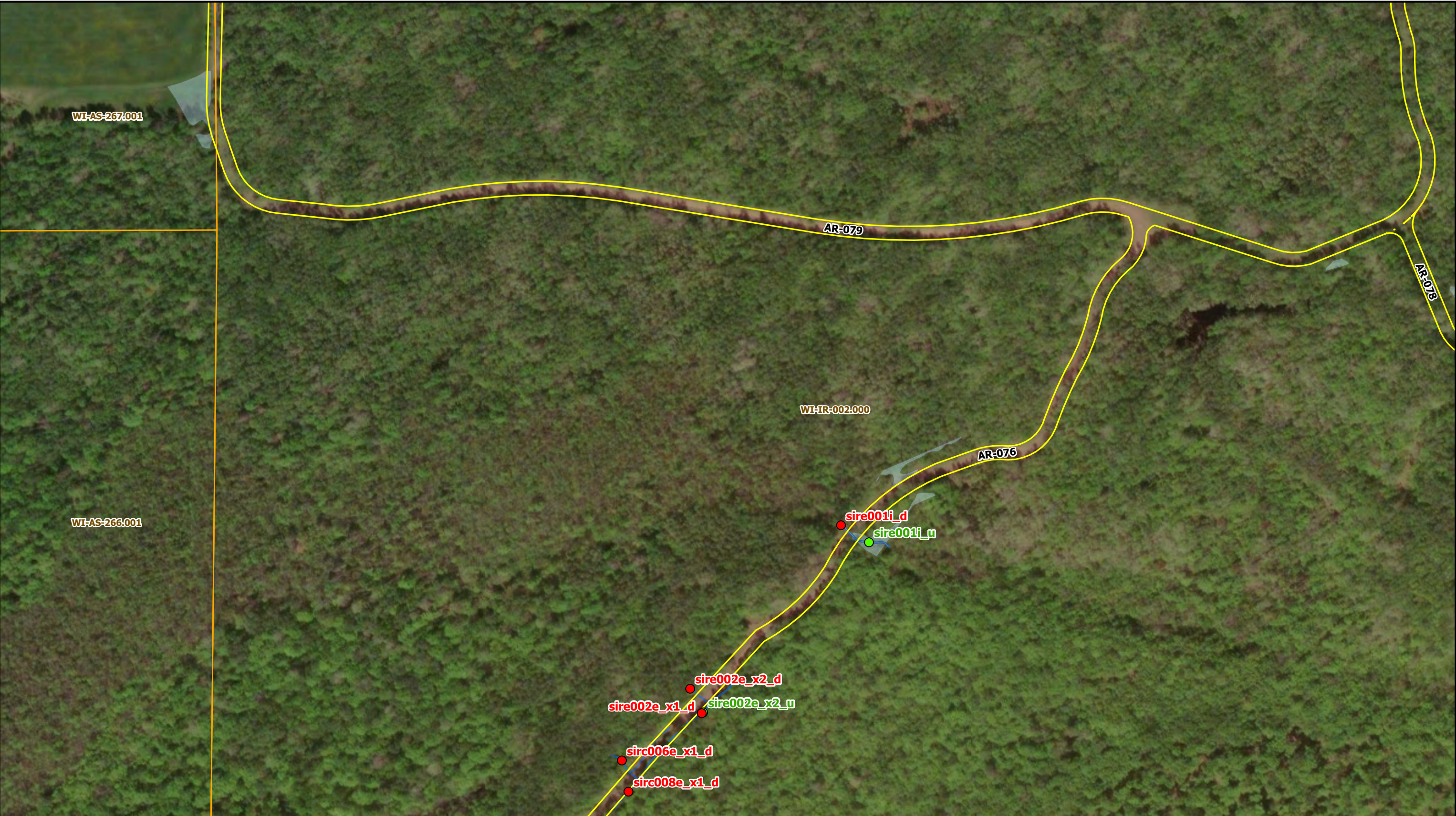
- |                                 |                         |
|---------------------------------|-------------------------|
| ● Milepost                      | □ Delineated Waterbody  |
| — Proposed Centerline           | □ Delineated Wetland    |
| ● Proposed Water Quality Sample | □ Limits of Disturbance |
| ● Downstream Location           | □ Tract Boundary        |
| ● Upstream Location             |                         |
| ● Crossing Location             |                         |



**Proposed Water Quality Sample Locations**  
**Line 5 Wisconsin Segment Relocation Project**  
**Enbridge Energy, LP**  
**Bayfield, Ashland, and Iron Counties, Wisconsin**







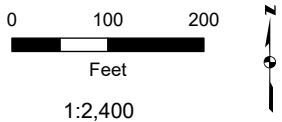
- Milepost
- Proposed Centerline
- Proposed Water Quality Sample
- Downstream Location
- Upstream Location
- Crossing Location
- Delineated Waterbody
- Delineated Wetland
- Limits of Disturbance
- Tract Boundary



**Proposed Water Quality Sample Locations**  
**Line 5 Wisconsin Segment Relocation Project**  
**Enbridge Energy, LP**  
**Bayfield, Ashland, and Iron Counties, Wisconsin**







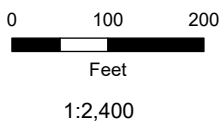
- Milepost
- Proposed Centerline
- Proposed Water Quality Sample
- Downstream Location
- Upstream Location
- Crossing Location
- ▭ Delineated Waterbody
- ▭ Delineated Wetland
- ▭ Limits of Disturbance
- ▭ Tract Boundary



**Proposed Water Quality Sample Locations**  
**Line 5 Wisconsin Segment Relocation Project**  
**Enbridge Energy, LP**  
**Bayfield, Ashland, and Iron Counties, Wisconsin**







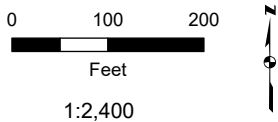
- Milepost
- Proposed Centerline
- Proposed Water Quality Sample
- Downstream Location
- Upstream Location
- Crossing Location
- Delineated Waterbody
- Delineated Wetland
- Limits of Disturbance
- Tract Boundary



**Proposed Water Quality Sample Locations**  
**Line 5 Wisconsin Segment Relocation Project**  
**Enbridge Energy, LP**  
**Bayfield, Ashland, and Iron Counties, Wisconsin**







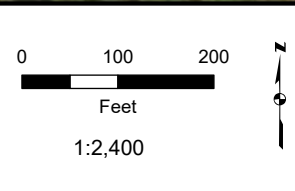
- |                                 |                         |
|---------------------------------|-------------------------|
| ● Milepost                      | □ Delineated Waterbody  |
| — Proposed Centerline           | □ Delineated Wetland    |
| ● Proposed Water Quality Sample | □ Limits of Disturbance |
| ● Downstream Location           | □ Tract Boundary        |
| ● Upstream Location             |                         |
| ● Crossing Location             |                         |



**Proposed Water Quality Sample Locations**  
**Line 5 Wisconsin Segment Relocation Project**  
**Enbridge Energy, LP**  
**Bayfield, Ashland, and Iron Counties, Wisconsin**







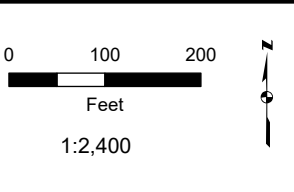
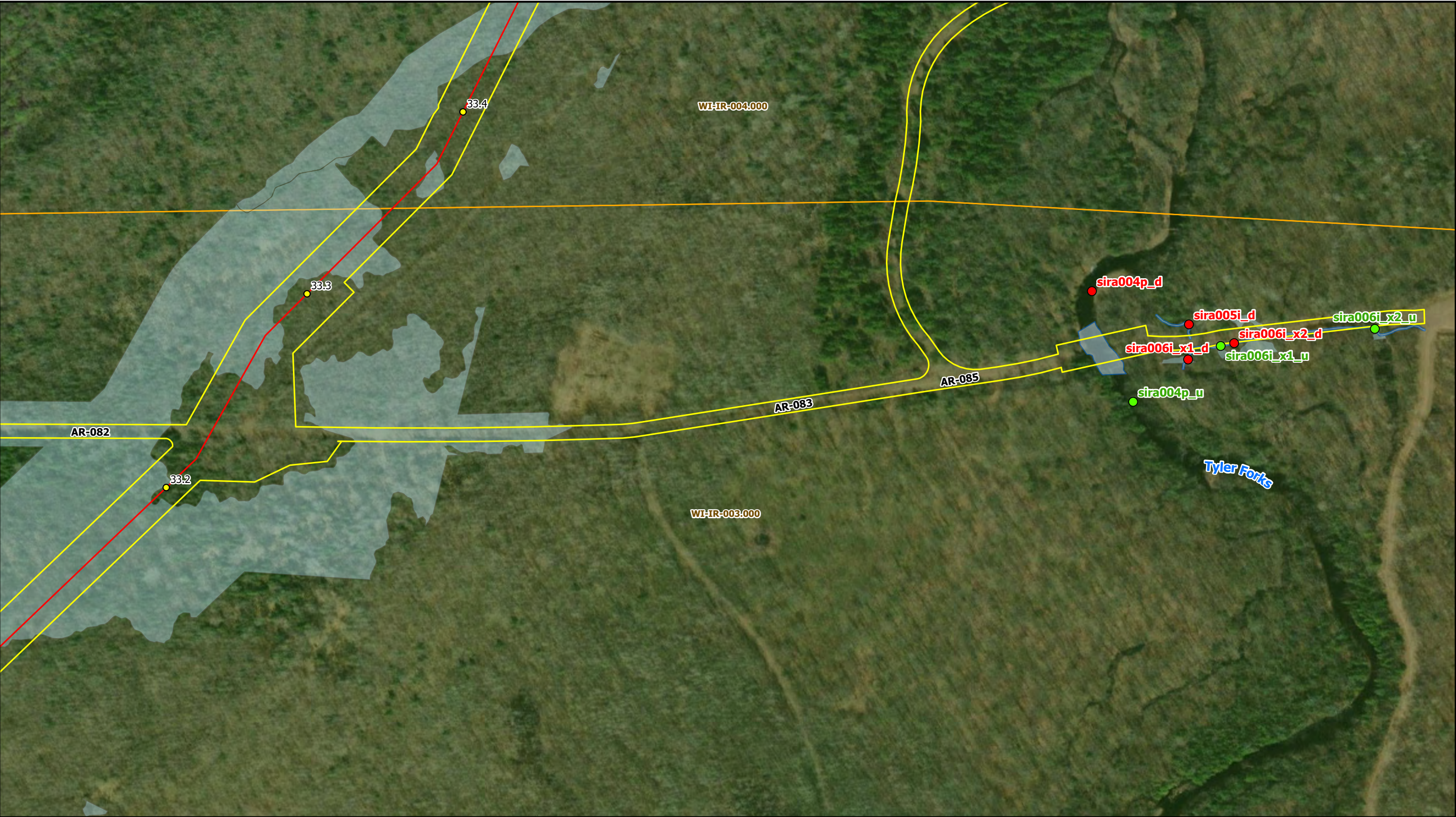
- |                                 |                         |
|---------------------------------|-------------------------|
| ● Milepost                      | □ Delineated Waterbody  |
| — Proposed Centerline           | □ Delineated Wetland    |
| ● Proposed Water Quality Sample | □ Limits of Disturbance |
| ● Downstream Location           | □ Tract Boundary        |
| ● Upstream Location             |                         |
| ● Crossing Location             |                         |



**Proposed Water Quality Sample Locations**  
**Line 5 Wisconsin Segment Relocation Project**  
**Enbridge Energy, LP**  
**Bayfield, Ashland, and Iron Counties, Wisconsin**







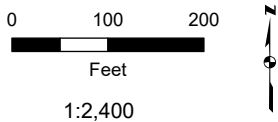
- |                                 |                         |
|---------------------------------|-------------------------|
| ● Milepost                      | □ Delineated Waterbody  |
| — Proposed Centerline           | □ Delineated Wetland    |
| ● Proposed Water Quality Sample | □ Limits of Disturbance |
| ● Downstream Location           | □ Tract Boundary        |
| ● Upstream Location             |                         |
| ● Crossing Location             |                         |



**Proposed Water Quality Sample Locations**  
**Line 5 Wisconsin Segment Relocation Project**  
**Enbridge Energy, LP**  
**Bayfield, Ashland, and Iron Counties, Wisconsin**







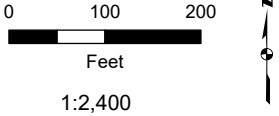
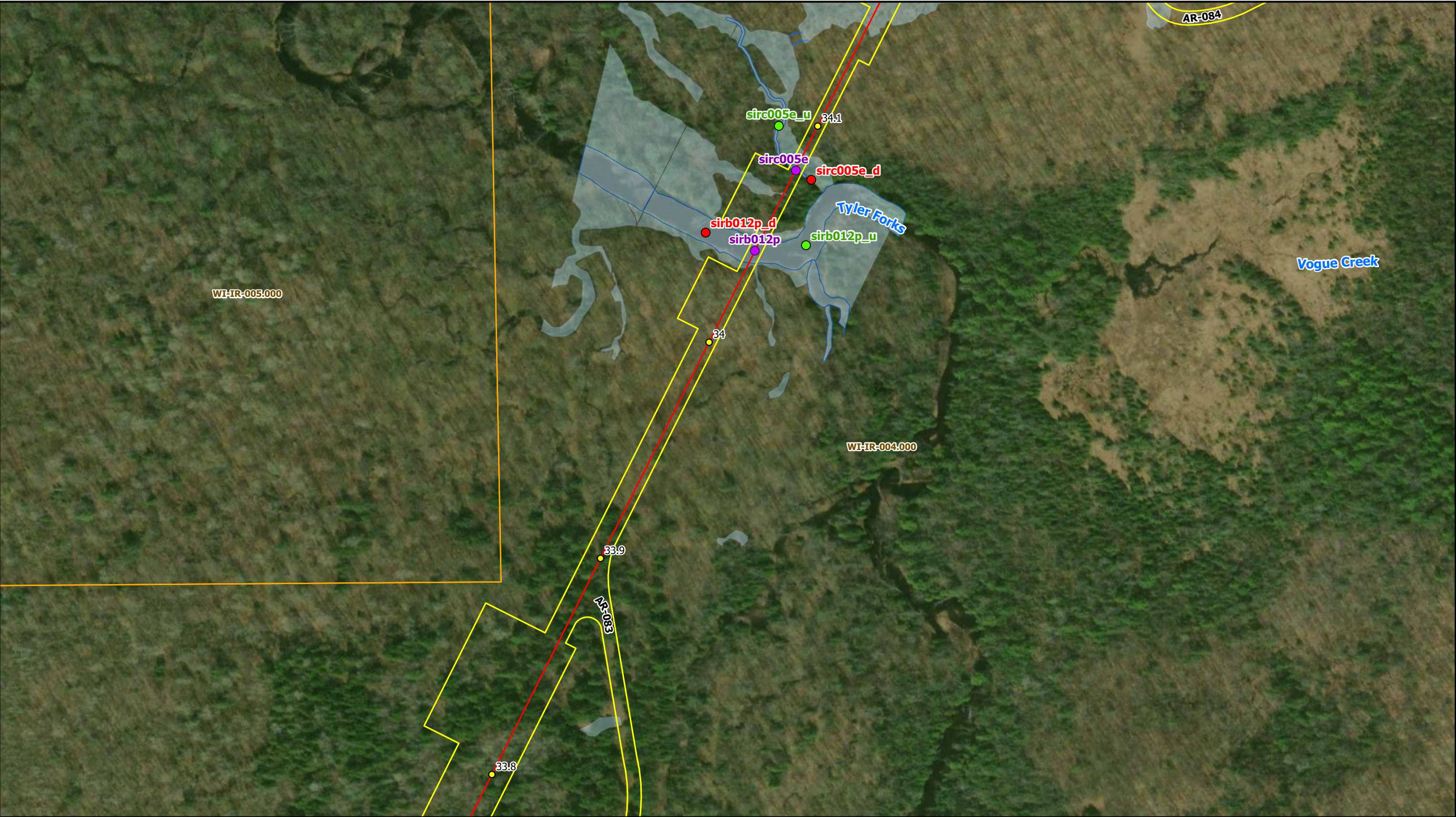
- |                                 |                         |
|---------------------------------|-------------------------|
| ● Milepost                      | □ Delineated Waterbody  |
| — Proposed Centerline           | □ Delineated Wetland    |
| ● Proposed Water Quality Sample | □ Limits of Disturbance |
| ● Downstream Location           | □ Tract Boundary        |
| ● Upstream Location             |                         |
| ● Crossing Location             |                         |



**Proposed Water Quality Sample Locations**  
**Line 5 Wisconsin Segment Relocation Project**  
**Enbridge Energy, LP**  
**Bayfield, Ashland, and Iron Counties, Wisconsin**







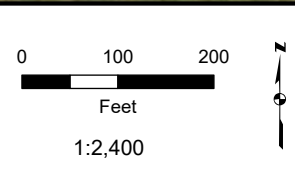
- |                                 |                         |
|---------------------------------|-------------------------|
| ● Milepost                      | □ Delineated Waterbody  |
| — Proposed Centerline           | □ Delineated Wetland    |
| ● Proposed Water Quality Sample | □ Limits of Disturbance |
| ● Downstream Location           | □ Tract Boundary        |
| ● Upstream Location             |                         |
| ● Crossing Location             |                         |



**Proposed Water Quality Sample Locations**  
**Line 5 Wisconsin Segment Relocation Project**  
**Enbridge Energy, LP**  
**Bayfield, Ashland, and Iron Counties, Wisconsin**







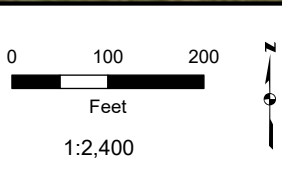
- Milepost
- Proposed Centerline
- Delineated Waterbody
- Delineated Wetland
- Downstream Location
- Upstream Location
- Crossing Location
- Limits of Disturbance
- Tract Boundary



**Proposed Water Quality Sample Locations**  
**Line 5 Wisconsin Segment Relocation Project**  
**Enbridge Energy, LP**  
**Bayfield, Ashland, and Iron Counties, Wisconsin**







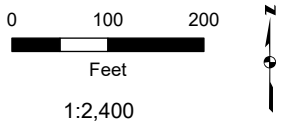
- |                                 |                         |
|---------------------------------|-------------------------|
| ● Milepost                      | ■ Delineated Waterbody  |
| — Proposed Centerline           | ■ Delineated Wetland    |
| ● Proposed Water Quality Sample | ■ Limits of Disturbance |
| ● Downstream Location           | ■ Tract Boundary        |
| ● Upstream Location             |                         |
| ● Crossing Location             |                         |



**Proposed Water Quality Sample Locations**  
**Line 5 Wisconsin Segment Relocation Project**  
**Enbridge Energy, LP**  
**Bayfield, Ashland, and Iron Counties, Wisconsin**







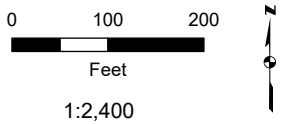
- Milepost
- Proposed Centerline
- Proposed Water Quality Sample
- Downstream Location
- Upstream Location
- Crossing Location
- Delineated Waterbody
- Delineated Wetland
- Limits of Disturbance
- Tract Boundary



**Proposed Water Quality Sample Locations**  
**Line 5 Wisconsin Segment Relocation Project**  
**Enbridge Energy, LP**  
**Bayfield, Ashland, and Iron Counties, Wisconsin**







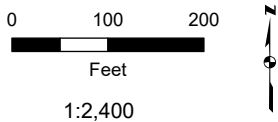
- |                                 |                         |
|---------------------------------|-------------------------|
| ● Milepost                      | □ Delineated Waterbody  |
| — Proposed Centerline           | □ Delineated Wetland    |
| ● Proposed Water Quality Sample | □ Limits of Disturbance |
| ● Downstream Location           | □ Tract Boundary        |
| ● Upstream Location             |                         |
| ● Crossing Location             |                         |



**Proposed Water Quality Sample Locations**  
**Line 5 Wisconsin Segment Relocation Project**  
**Enbridge Energy, LP**  
**Bayfield, Ashland, and Iron Counties, Wisconsin**







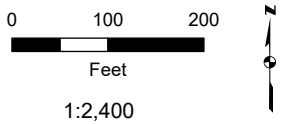
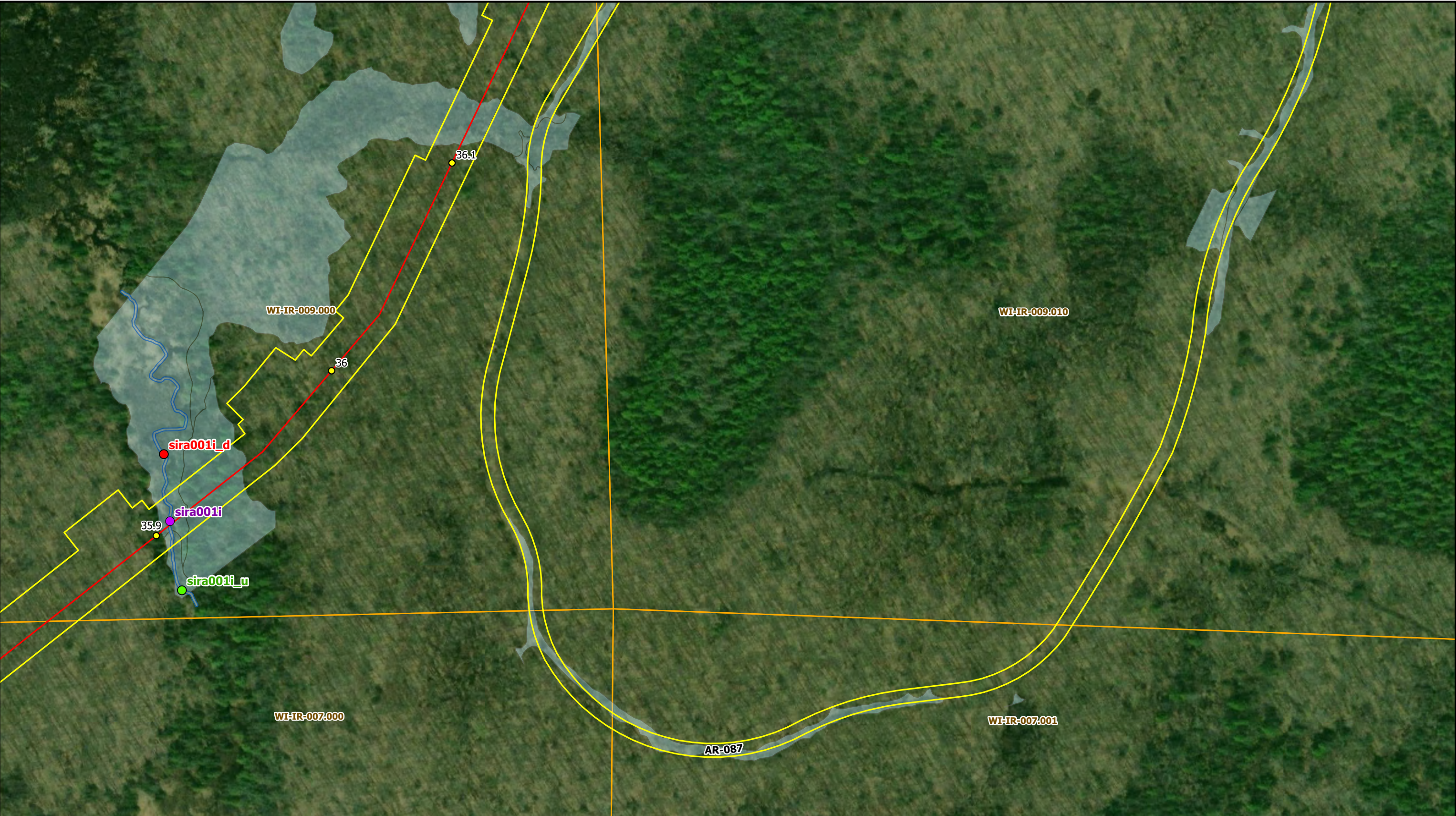
- Milepost
- Proposed Centerline
- Proposed Water Quality Sample
- Downstream Location
- Upstream Location
- Crossing Location
- Delineated Waterbody
- Delineated Wetland
- Limits of Disturbance
- Tract Boundary



**Proposed Water Quality Sample Locations**  
**Line 5 Wisconsin Segment Relocation Project**  
**Enbridge Energy, LP**  
**Bayfield, Ashland, and Iron Counties, Wisconsin**







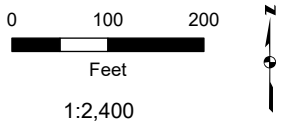
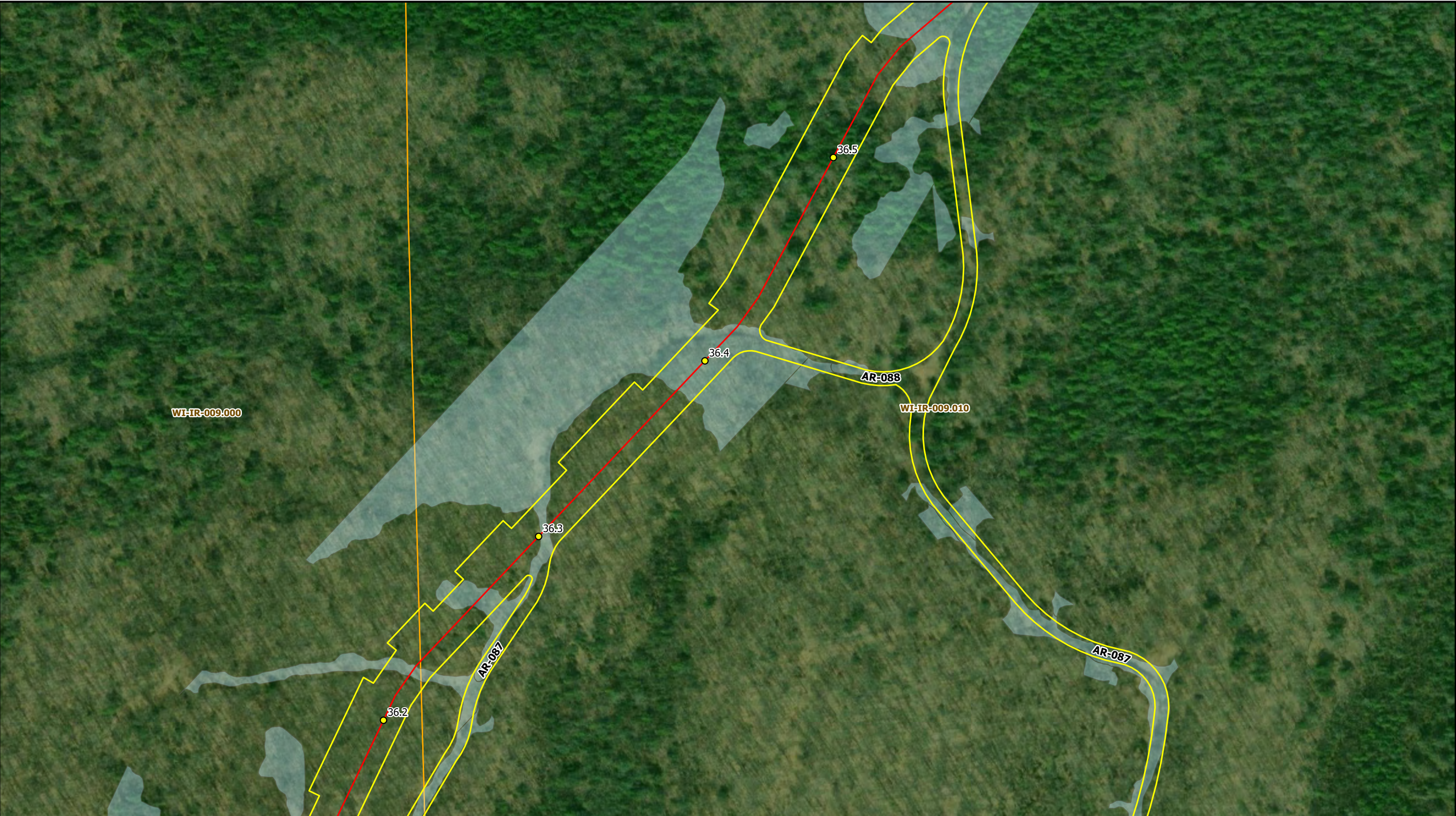
- |                                 |                         |
|---------------------------------|-------------------------|
| ● Milepost                      | ▬ Delineated Waterbody  |
| — Proposed Centerline           | ▬ Delineated Wetland    |
| ● Proposed Water Quality Sample | ▬ Limits of Disturbance |
| ● Downstream Location           | ▬ Tract Boundary        |
| ● Upstream Location             |                         |
| ● Crossing Location             |                         |



**Proposed Water Quality Sample Locations**  
**Line 5 Wisconsin Segment Relocation Project**  
**Enbridge Energy, LP**  
**Bayfield, Ashland, and Iron Counties, Wisconsin**







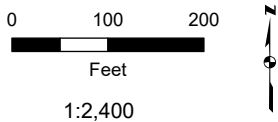
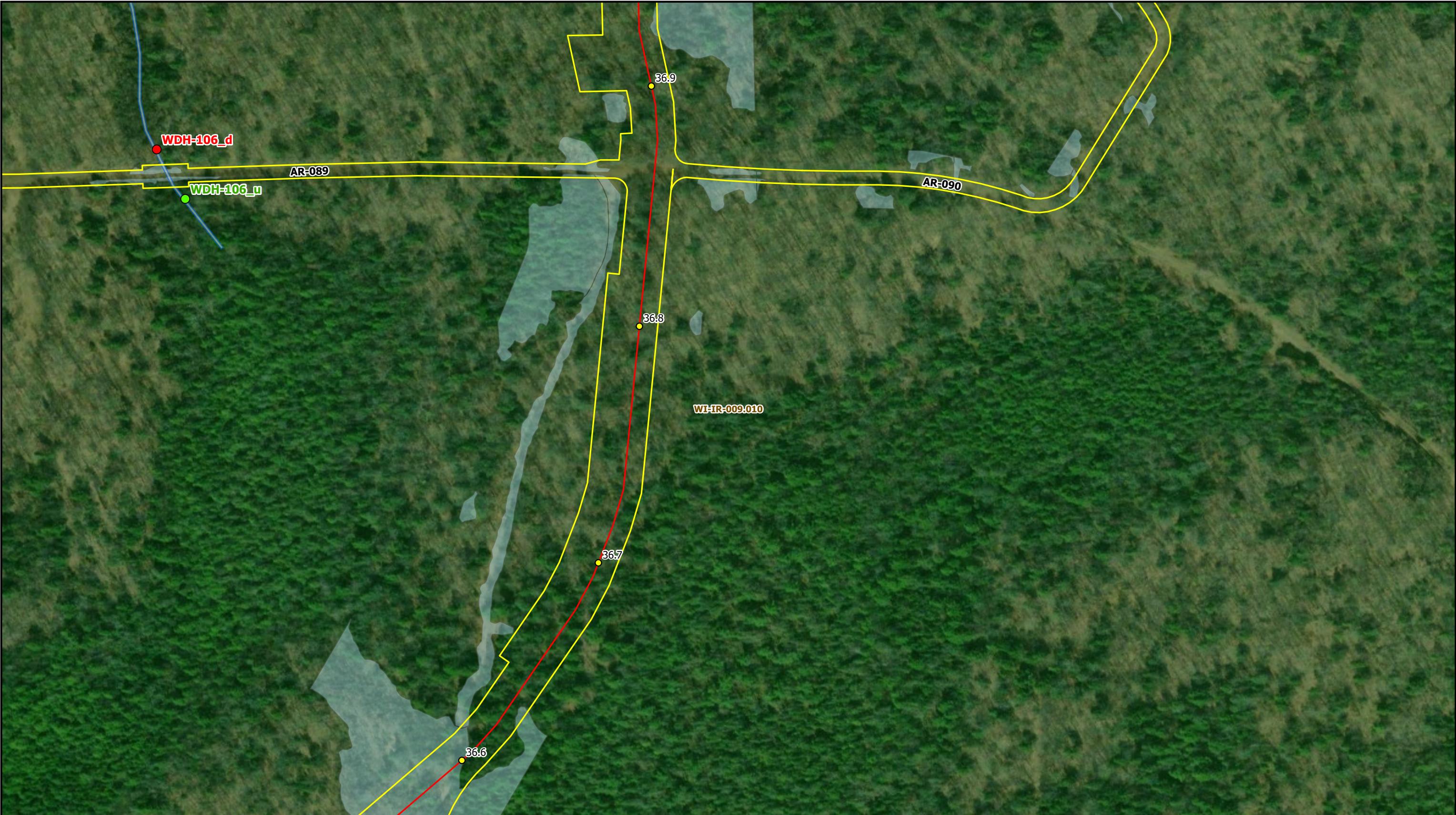
- |                                 |                         |
|---------------------------------|-------------------------|
| ● Milepost                      | □ Delineated Waterbody  |
| — Proposed Centerline           | □ Delineated Wetland    |
| ● Proposed Water Quality Sample | □ Limits of Disturbance |
| ● Downstream Location           | □ Tract Boundary        |
| ● Upstream Location             |                         |
| ● Crossing Location             |                         |



**Proposed Water Quality Sample Locations**  
**Line 5 Wisconsin Segment Relocation Project**  
**Enbridge Energy, LP**  
**Bayfield, Ashland, and Iron Counties, Wisconsin**







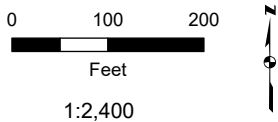
- |                                 |                         |
|---------------------------------|-------------------------|
| ● Milepost                      | ▬ Delineated Waterbody  |
| — Proposed Centerline           | ▬ Delineated Wetland    |
| ● Proposed Water Quality Sample | ▬ Limits of Disturbance |
| ● Downstream Location           | ▬ Tract Boundary        |
| ● Upstream Location             |                         |
| ● Crossing Location             |                         |



**Proposed Water Quality Sample Locations**  
**Line 5 Wisconsin Segment Relocation Project**  
**Enbridge Energy, LP**  
**Bayfield, Ashland, and Iron Counties, Wisconsin**







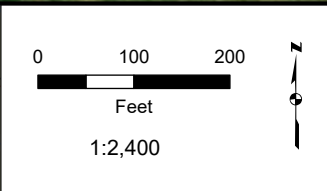
- Milepost
- Proposed Centerline
- Proposed Water Quality Sample
- Downstream Location
- Upstream Location
- Crossing Location
- Delineated Waterbody
- Delineated Wetland
- Limits of Disturbance
- Tract Boundary




**Proposed Water Quality Sample Locations**  
**Line 5 Wisconsin Segment Relocation Project**  
**Enbridge Energy, LP**  
**Bayfield, Ashland, and Iron Counties, Wisconsin**








- |                                 |                         |
|---------------------------------|-------------------------|
| ● Milepost                      | ■ Delineated Waterbody  |
| — Proposed Centerline           | ■ Delineated Wetland    |
| ● Proposed Water Quality Sample | ■ Limits of Disturbance |
| ● Downstream Location           | ■ Tract Boundary        |
| ● Upstream Location             |                         |
| ● Crossing Location             |                         |

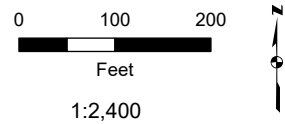


**Proposed Water Quality Sample Locations**  
**Line 5 Wisconsin Segment Relocation Project**  
**Enbridge Energy, LP**  
**Bayfield, Ashland, and Iron Counties, Wisconsin**

Page 108 of







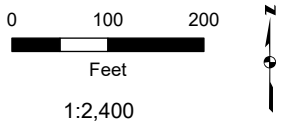
- |                                 |                         |
|---------------------------------|-------------------------|
| ● Milepost                      | □ Delineated Waterbody  |
| — Proposed Centerline           | □ Delineated Wetland    |
| ● Proposed Water Quality Sample | □ Limits of Disturbance |
| ● Downstream Location           | □ Tract Boundary        |
| ● Upstream Location             |                         |
| ● Crossing Location             |                         |



**Proposed Water Quality Sample Locations**  
**Line 5 Wisconsin Segment Relocation Project**  
**Enbridge Energy, LP**  
**Bayfield, Ashland, and Iron Counties, Wisconsin**







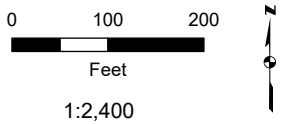
- |                                 |                         |
|---------------------------------|-------------------------|
| ● Milepost                      | ■ Delineated Waterbody  |
| — Proposed Centerline           | ■ Delineated Wetland    |
| ● Proposed Water Quality Sample | ■ Limits of Disturbance |
| ● Downstream Location           | ■ Tract Boundary        |
| ● Upstream Location             |                         |
| ● Crossing Location             |                         |



**Proposed Water Quality Sample Locations**  
**Line 5 Wisconsin Segment Relocation Project**  
**Enbridge Energy, LP**  
**Bayfield, Ashland, and Iron Counties, Wisconsin**







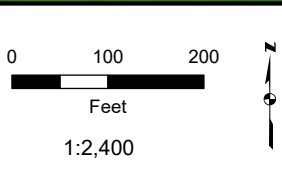
- Milepost
- Proposed Centerline
- Proposed Water Quality Sample
- Downstream Location
- Upstream Location
- Crossing Location
- Delineated Waterbody
- Delineated Wetland
- Limits of Disturbance
- Tract Boundary



**Proposed Water Quality Sample Locations**  
**Line 5 Wisconsin Segment Relocation Project**  
**Enbridge Energy, LP**  
**Bayfield, Ashland, and Iron Counties, Wisconsin**







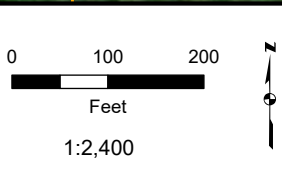
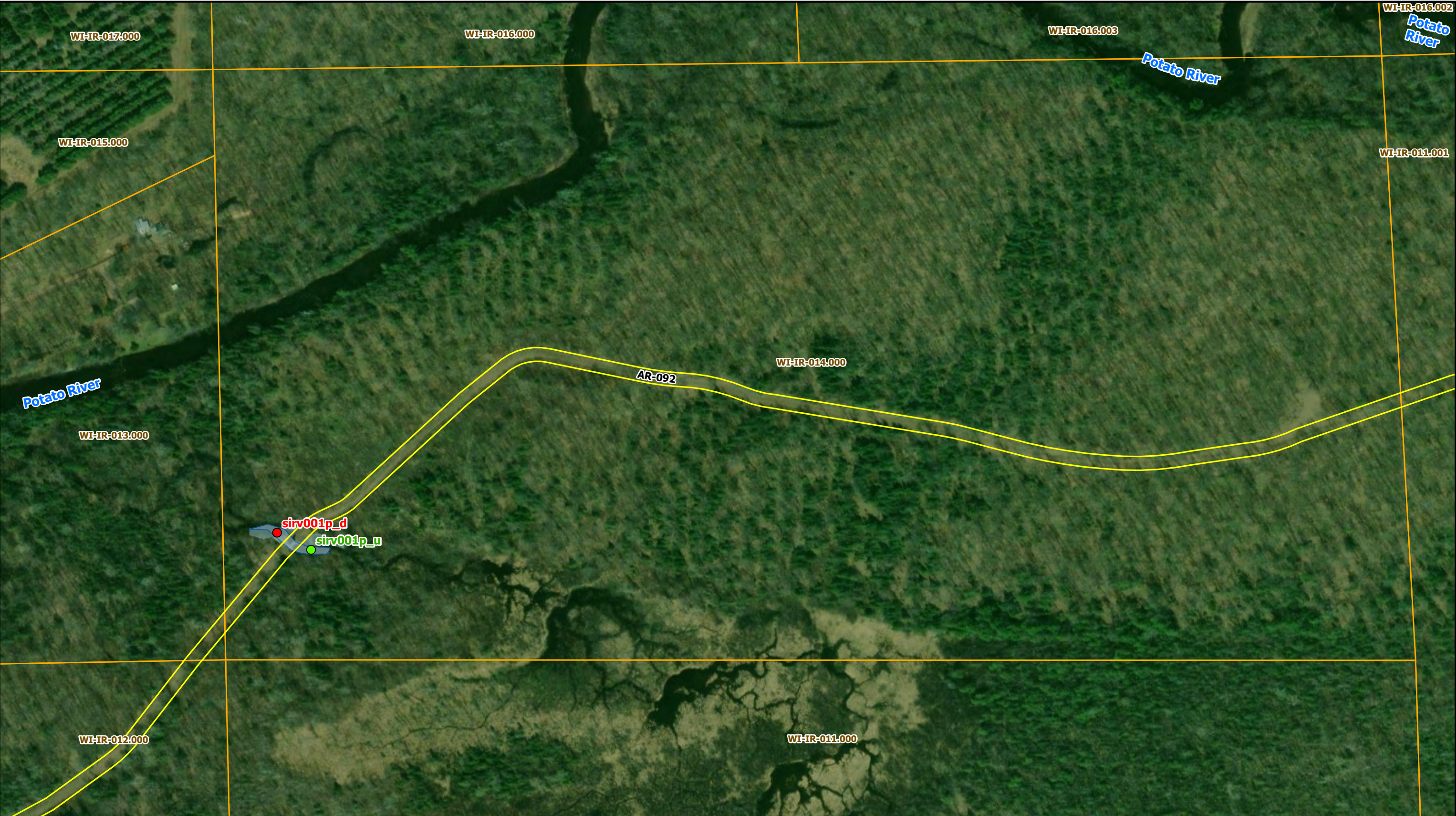
- Milepost
- Proposed Centerline
- Proposed Water Quality Sample
- Downstream Location
- Upstream Location
- Crossing Location
- Delineated Waterbody
- Delineated Wetland
- Limits of Disturbance
- Tract Boundary



**Proposed Water Quality Sample Locations**  
**Line 5 Wisconsin Segment Relocation Project**  
**Enbridge Energy, LP**  
**Bayfield, Ashland, and Iron Counties, Wisconsin**







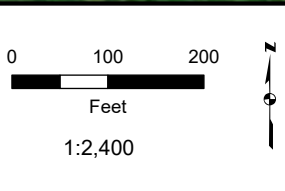
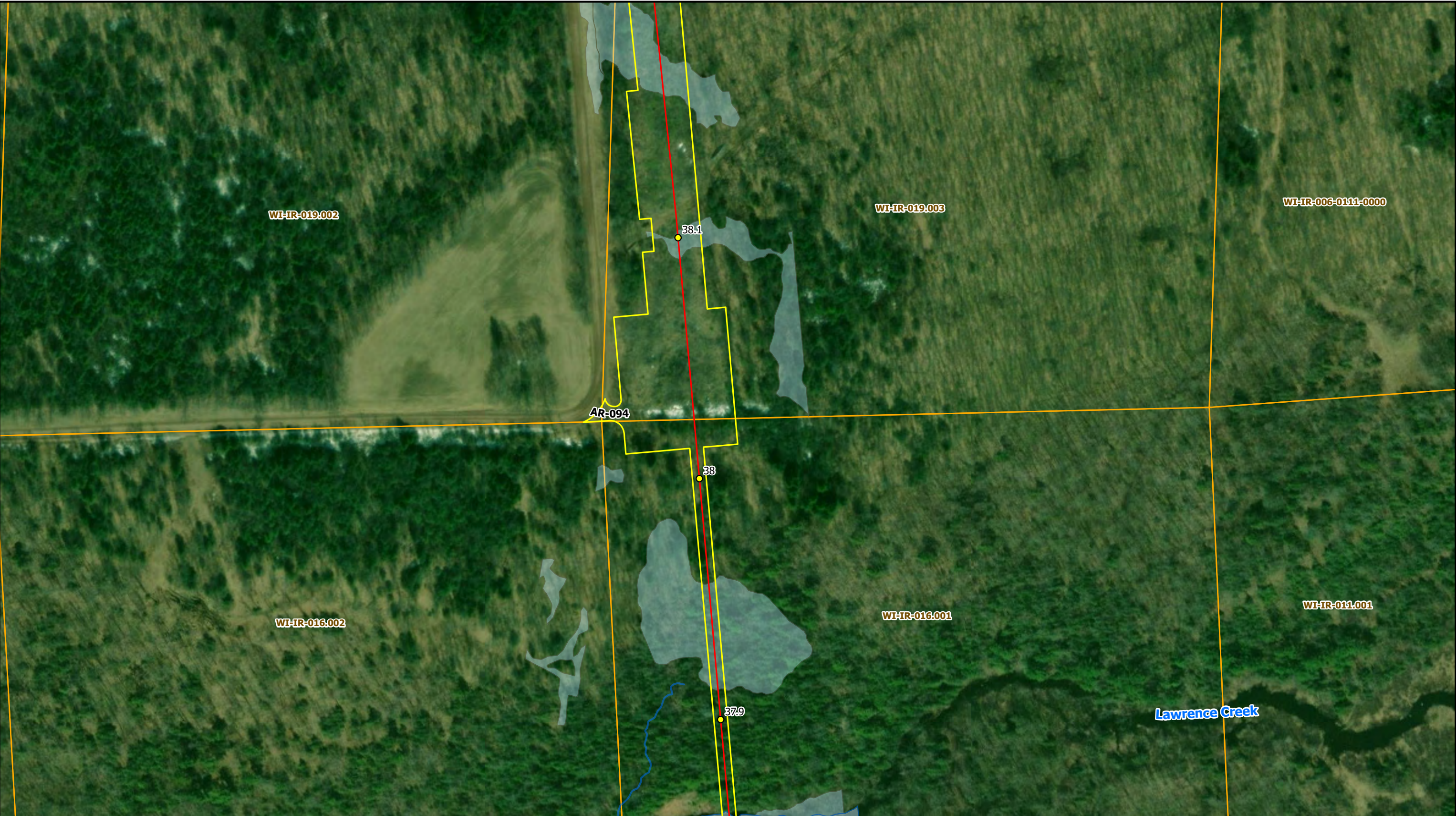
- Milepost
- Proposed Centerline
- Proposed Water Quality Sample
- Downstream Location
- Upstream Location
- Crossing Location
- Delineated Waterbody
- Delineated Wetland
- Limits of Disturbance
- Tract Boundary



**Proposed Water Quality Sample Locations**  
**Line 5 Wisconsin Segment Relocation Project**  
**Enbridge Energy, LP**  
**Bayfield, Ashland, and Iron Counties, Wisconsin**







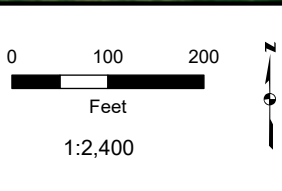
- Milepost
- Proposed Centerline
- Proposed Water Quality Sample
- Downstream Location
- Upstream Location
- Crossing Location
- Delineated Waterbody
- Delineated Wetland
- Limits of Disturbance
- Tract Boundary



**Proposed Water Quality Sample Locations**  
**Line 5 Wisconsin Segment Relocation Project**  
**Enbridge Energy, LP**  
**Bayfield, Ashland, and Iron Counties, Wisconsin**







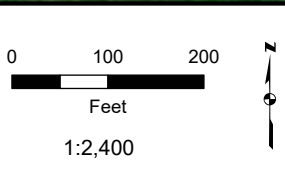
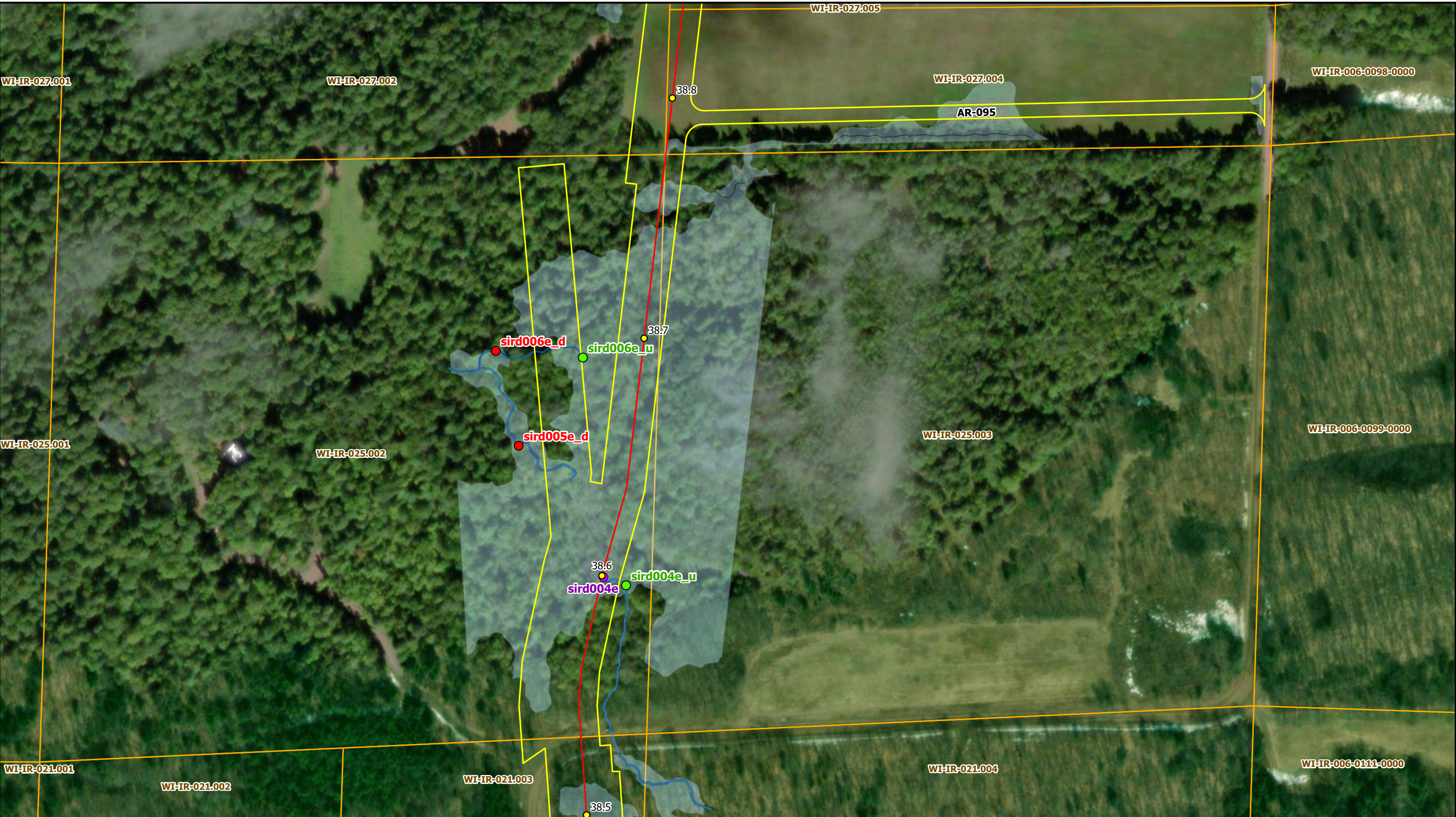
- |                                 |                         |
|---------------------------------|-------------------------|
| ● Milepost                      | ■ Delineated Waterbody  |
| — Proposed Centerline           | ■ Delineated Wetland    |
| ● Proposed Water Quality Sample | ■ Limits of Disturbance |
| ● Downstream Location           | ■ Tract Boundary        |
| ● Upstream Location             |                         |
| ● Crossing Location             |                         |



**Proposed Water Quality Sample Locations**  
**Line 5 Wisconsin Segment Relocation Project**  
**Enbridge Energy, LP**  
**Bayfield, Ashland, and Iron Counties, Wisconsin**







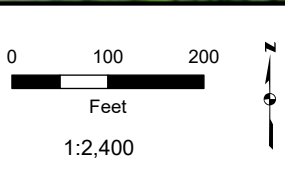
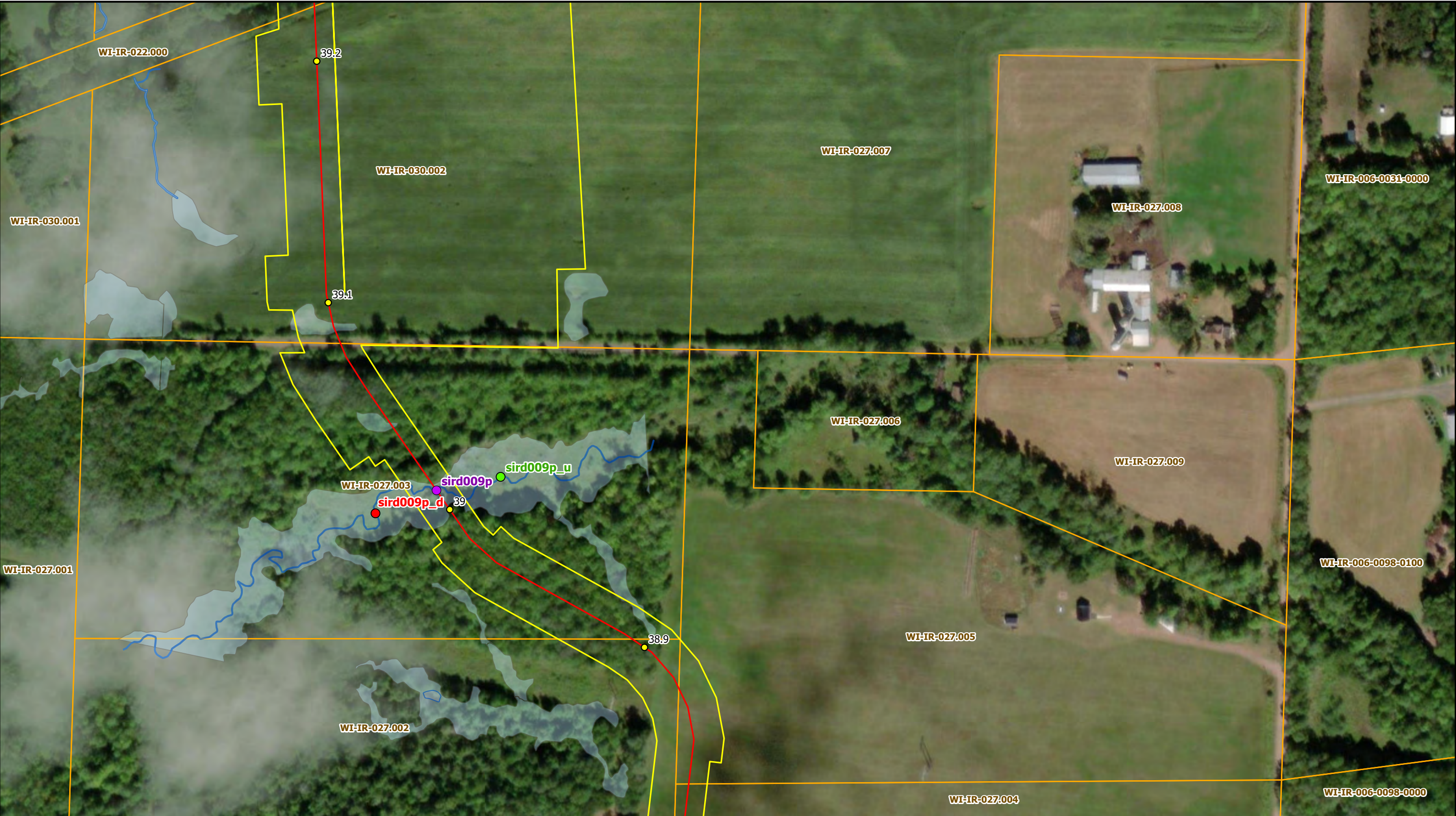
- |                                 |                         |
|---------------------------------|-------------------------|
| ● Milepost                      | ▬ Delineated Waterbody  |
| — Proposed Centerline           | ▬ Delineated Wetland    |
| ● Proposed Water Quality Sample | ▬ Limits of Disturbance |
| ● Downstream Location           | ▬ Tract Boundary        |
| ● Upstream Location             |                         |
| ● Crossing Location             |                         |



**Proposed Water Quality Sample Locations**  
**Line 5 Wisconsin Segment Relocation Project**  
**Enbridge Energy, LP**  
**Bayfield, Ashland, and Iron Counties, Wisconsin**







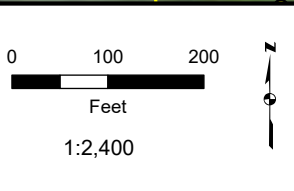
- |                                 |                         |
|---------------------------------|-------------------------|
| ● Milepost                      | ▬ Delineated Waterbody  |
| — Proposed Centerline           | ▬ Delineated Wetland    |
| ● Proposed Water Quality Sample | ▬ Limits of Disturbance |
| ● Downstream Location           | ▬ Tract Boundary        |
| ● Upstream Location             |                         |
| ● Crossing Location             |                         |



**Proposed Water Quality Sample Locations**  
**Line 5 Wisconsin Segment Relocation Project**  
**Enbridge Energy, LP**  
**Bayfield, Ashland, and Iron Counties, Wisconsin**







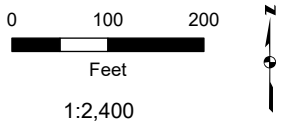
- Milepost
- Proposed Centerline
- Proposed Water Quality Sample
- Downstream Location
- Upstream Location
- Crossing Location
- ▭ Delineated Waterbody
- ▭ Delineated Wetland
- ▭ Limits of Disturbance
- ▭ Tract Boundary



**Proposed Water Quality Sample Locations**  
**Line 5 Wisconsin Segment Relocation Project**  
**Enbridge Energy, LP**  
**Bayfield, Ashland, and Iron Counties, Wisconsin**







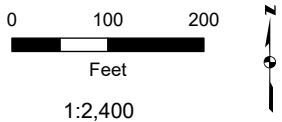
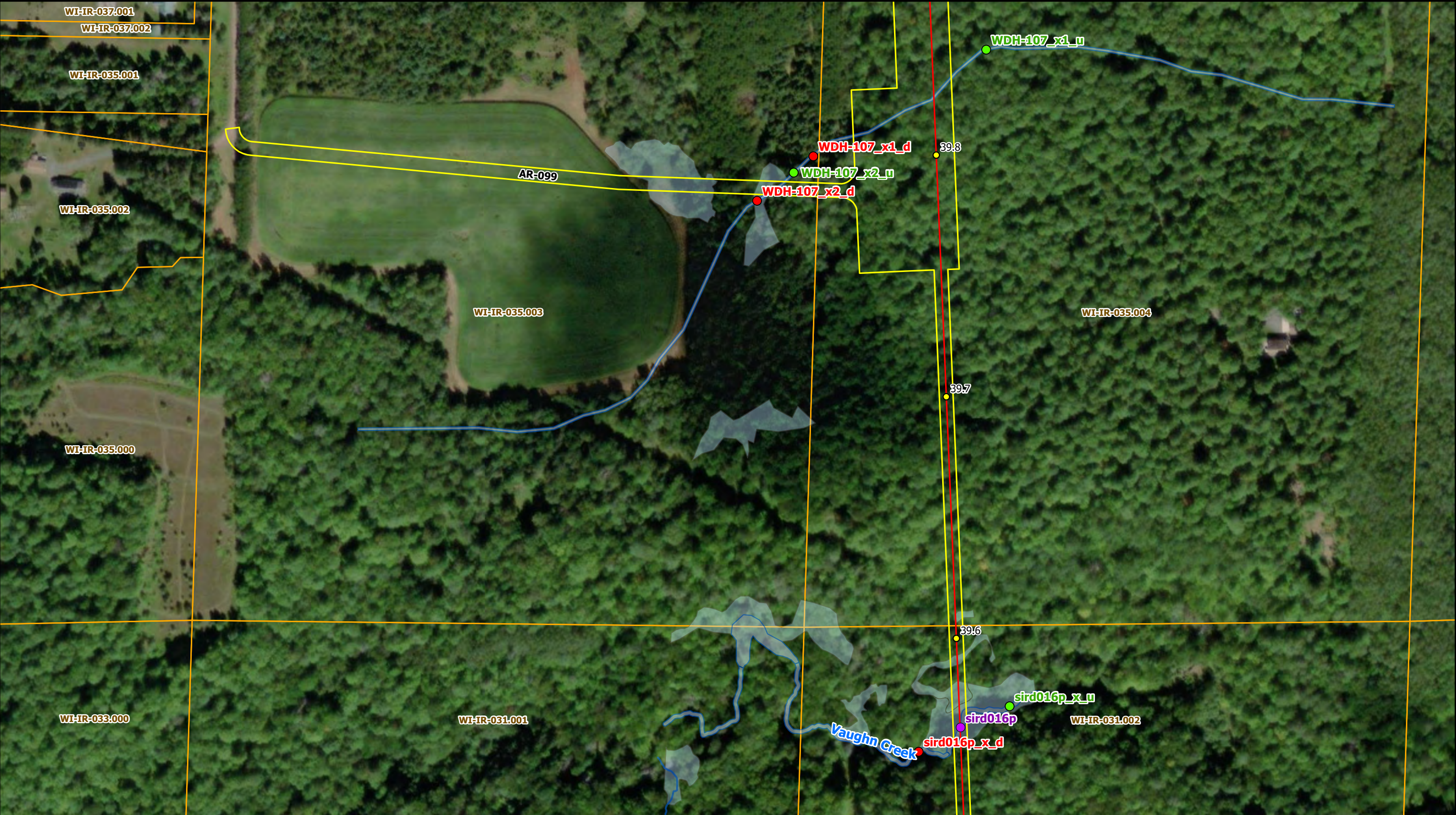
- Milepost
- Proposed Centerline
- Downstream Location
- Upstream Location
- Crossing Location
- Delineated Waterbody
- Delineated Wetland
- Limits of Disturbance
- Tract Boundary



**Proposed Water Quality Sample Locations**  
**Line 5 Wisconsin Segment Relocation Project**  
**Enbridge Energy, LP**  
**Bayfield, Ashland, and Iron Counties, Wisconsin**







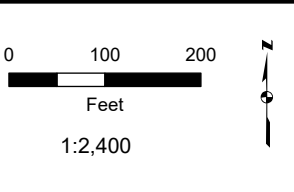
- |                                 |                         |
|---------------------------------|-------------------------|
| ● Milepost                      | ▬ Delineated Waterbody  |
| — Proposed Centerline           | ▬ Delineated Wetland    |
| ● Proposed Water Quality Sample | ▬ Limits of Disturbance |
| ● Downstream Location           | ▬ Tract Boundary        |
| ● Upstream Location             |                         |
| ● Crossing Location             |                         |



**Proposed Water Quality Sample Locations**  
**Line 5 Wisconsin Segment Relocation Project**  
**Enbridge Energy, LP**  
**Bayfield, Ashland, and Iron Counties, Wisconsin**







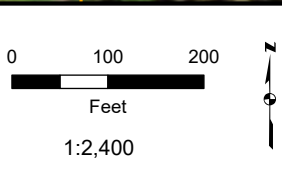
- |                                 |                         |
|---------------------------------|-------------------------|
| ● Milepost                      | ▬ Delineated Waterbody  |
| — Proposed Centerline           | ▬ Delineated Wetland    |
| ● Proposed Water Quality Sample | ▬ Limits of Disturbance |
| ● Downstream Location           | ▬ Tract Boundary        |
| ● Upstream Location             |                         |
| ● Crossing Location             |                         |



**Proposed Water Quality Sample Locations**  
**Line 5 Wisconsin Segment Relocation Project**  
**Enbridge Energy, LP**  
**Bayfield, Ashland, and Iron Counties, Wisconsin**







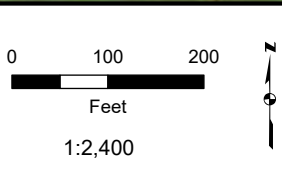
- Milepost
- Proposed Centerline
- Proposed Water Quality Sample
- Downstream Location
- Upstream Location
- Crossing Location
- Delineated Waterbody
- Delineated Wetland
- Limits of Disturbance
- Tract Boundary



**Proposed Water Quality Sample Locations**  
**Line 5 Wisconsin Segment Relocation Project**  
**Enbridge Energy, LP**  
**Bayfield, Ashland, and Iron Counties, Wisconsin**







- Milepost
- Proposed Centerline
- Downstream Location
- Upstream Location
- Crossing Location
- Delineated Waterbody
- Delineated Wetland
- Limits of Disturbance
- Tract Boundary



**Proposed Water Quality Sample Locations**  
**Line 5 Wisconsin Segment Relocation Project**  
**Enbridge Energy, LP**  
**Bayfield, Ashland, and Iron Counties, Wisconsin**

